EASTERN UPPER PENINSULA

RECREATION RESOURCE GUIDE

BAY VIEW CAMPGROUND - BRIMLEY

Photo Credit: Stephanie LeBlanc

WELCOME TO THE INTERACTIVE VERSION OF THE EUP RESOURCE GUIDE

This file may open in Full Screen mode. To exit full screen mode, hit the esc key on your keyboard.

FEATURES OF INTERACTIVE VERSION

All blue underlined text links to a corresponding website. If you click on one of the links, a new browser window will open with the website you selected.

When in full screen mode, you can click anywhere on the page to move to the next page.

When not in full-screen mode, you can use the bookmarks panel to skip to different sections within the Resource Guide. Click the Bookmarks button on the left in Adobe Acrobat Reader to open the Bookmarks panel.

EASTERN UPPER PENINSULA

RECREATION RESOURCE GUIDE

Bay Mills Community College, in partnership with the Michigan Fitness Foundation, has compiled a list of recreation resources located in Michigan's Eastern Upper Peninsula (EUP). This EUP Recreation Resource Guide covers Chippewa, Mackinac, and Luce Counties, and features information on trails, bikeways, indoor and outdoor recreation facilities, recreation gear and equipment, as well as useful apps, websites, and local clubs.

This guide also features a variety of photographs highlighting unique natural landscapes, and recreation opportunities across the EUP. These photographs were graciously provided by its residents.

CHIPPEWA COUNTY

Chippewa County is located in Michigan's Eastern Upper Peninsula, and features many recreation areas, historical sites, lighthouses, and of course, the extraordinary Soo Locks.

Natural features, such as Tahquamenon Lower Falls, the St. Mary's River, sprawling forests and waterways, offer many opportunities for recreation activities year-round, from fishing and kayaking, to two-tracking and hiking. Chippewa County has something for everyone.

MISSION HILL OVERLOOK

Photo Credit: Trish Brown

BRIMLEY BAY MILLS

ROUND ISLAND POINT NATURE PRESERVE

Photo Credit: Wander Woman Group

TRAILS & BIKEWAYS

Mileage represents length of trail or bikeway

Brimley Area Schools (Outdoor Track) | 7134 M-221 Brimley • approx .25 mi
Iroquois Island Nature Preserve | Bay Mills Township • approx .2 mi & 6 acres
McNearney Trail | Bay Mills Township • approx 9 mi
Mission Hill Overlook | Bay Mills Township • approx 7.75 mi
Monocle Lake Trail | S. Monocle Lake Rd. Brimley • approx 4 mi
Naomikong Point | Lake Superior Shoreline Rd., Brimley • approx 7 mi
Round Island Point Nature Preserve | Cedar Dr., Brimley • approx 1.5 mi
Spirit Stone Trail (Shingabawassin) | W. Lakeshore Dr., Brimley • approx 9 mi
Waboose Cross Country Ski Trail | Raco • approx 1.5 mi

INDOOR RECREATION FACILITIES

FITNESS CENTERS

Mukwa Health and Fitness Center | 12400 W. Spectacle Lake Rd., Brimley (classes available)

OUTDOOR RECREATION FACILITIES

PARK/CAMPGROUNDS

Bay Mills/Riverview Campground | Riverview Ln., Brimley
Bay Mills Resort and Casino RV Park | 11386 W. Lakeshore Dr., Brimley
Bay Mills Township Park | 14740 W. Lakeshore Dr., Brimley
Bay View Forest Campground | W. Lakeshore Dr., Brimley
Big Pine Picnic Area | 18670 W. Lakeshore Dr., Brimley
Brimley State Park | 9200 W. 6 Mile Rd., Brimley
Gumshoes Campground | Gumshoe Dr., Brimley
Pendills Creek National Fish Hatchery | 21990 W. Trout Ln., Brimley
Monocle Lake Campground | 3699 Forest Service Rd., Brimley
Memorial Park, Playground, & Walking Path | S. Memorial Dr., Brimley

GOLF COURSES

Wild Bluff Golf Course | 11335 W. Lakeshore Dr., Brimley

SKATING RINK

Brimley Area Schools Outdoor Ice Rink | 7134 M-221, Brimley

RECREATION GEAR AND EQUIPMENT

Mukwa Health & Fitness Center (Bicycles and Snowshoes) | 12400 W. Spectacle Lake Rd., Brimley
Boys & Girls Club of Bay Mills (Recreation and Camping Gear) | 12099 W Lakeshore Dr., Brimley

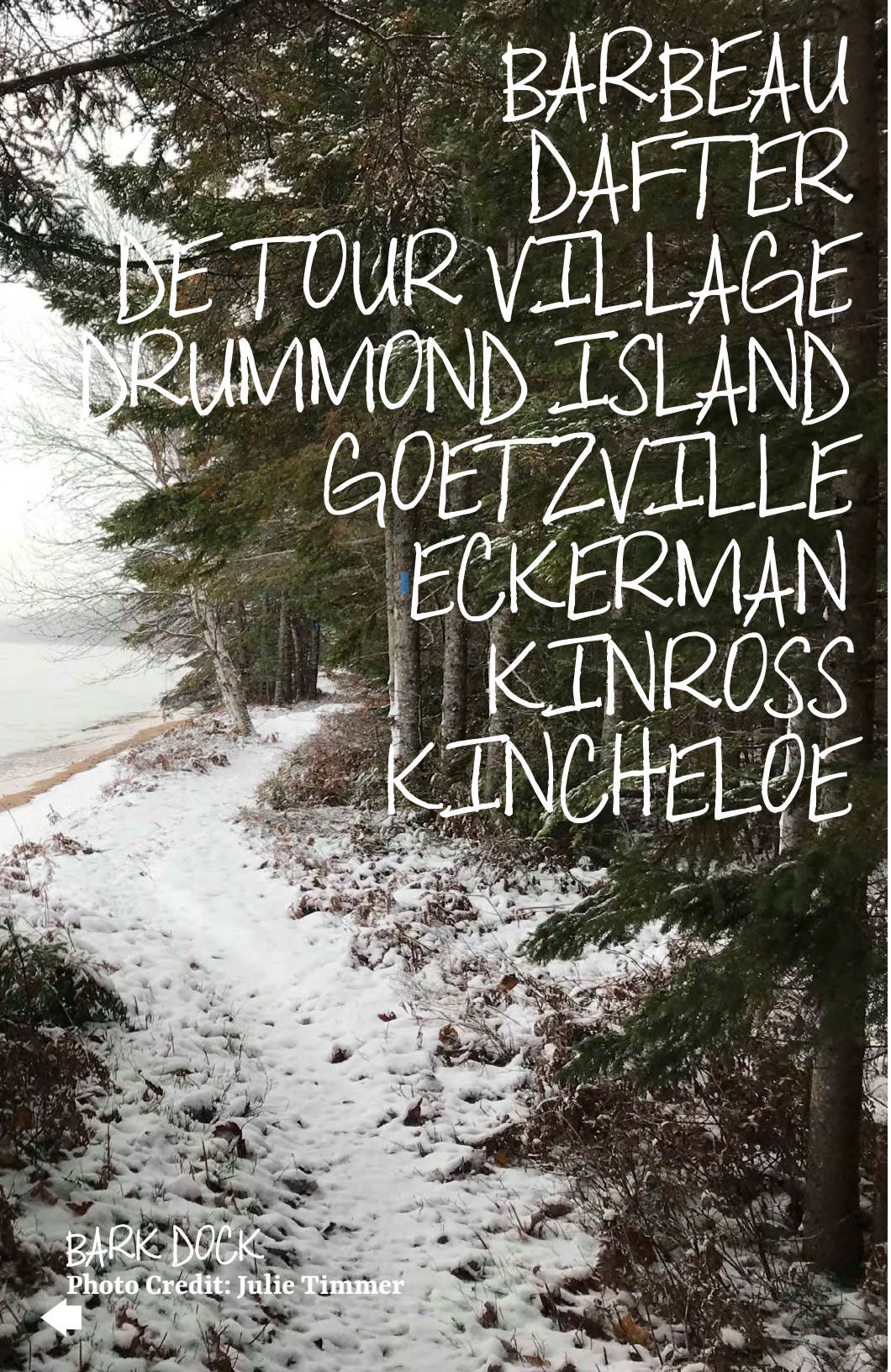

BARK DOCK
Photo Credit: Julie Timmer

TRAILS & BIKEWAYS

Mileage represents length of trail or bikeway

Bark Dock (NCT) | heading eastward to Roxbury Creek, Eckerman
Clyde and Martha Williams Nature Preserve | 30230 E. Maxton Rd., Drummond Island • approx 1.3 mi
Curtis and Margaret Anderson Nature Preserve | Drummond Island • 46 acres
De Tour Peninsula Nature Preserve | Light House Rd., De Tour Village • approx 3 mi
Drummond Island Heritage Trail | 27405 E Township Park Rd., Drummond Island •3 mi
Drummond Island Resort Nature Trails (2 hiking loops) | Drummond Island • 1 mi loop & 2.5 mi loop
Ellen Elliot Weatherbee Nature Preserve | De Tour Township • less than an acre
Forslund Dix Point Nature Preserve | Drummond Island Township • 60 acres
James V. Foster/Hartley Lake Nature Preserve | De Tour Township • 120 acres
Naomikong Overlook | Lake Superior Shoreline Rd., Eckerman
Pine Bowl Pathway/Ski Trail | S. Wilson Rd., Kinross • approx 7.7 mi
Rainbow Cross Country Trail | Maxton Cross Rd., Drummond Island • 5 mi
Seymour Bay Nature Preserve | S. Scenic Rd., De Tour Village • 20 acres
Turtle Ridge Off-Road Park (ORV) | S. Halfway Rd., Drummond Island • 400 acres
Twin Island Nature Preserve | Twin Island, Goetzville

INDOOR RECREATION FACILITIES

Kinross Recreation Center | 43 Wood Lake Road, Kincheloe

OUTDOOR RECREATION FACILITIES

PARK/CAMPGROUNDS

Cherokee Camp | 14703 S. Scenic Dr., Barbeau
Clear Lake Campground | 13301 S. Mackinaw Trail, Dafter
De Tour State Forest Campground | 17752 M-134, De Tour Village
Drummond Island RV Park | 32884 S. Maxton Rd., Drummond Island
Drummond Island Yacht Haven Inc. | 33185 S. Water St, Drummond Island
Glen's Cove | 24649 S. Blind Creek Rd., Goetzville
Kinross Township Parks & Recreation | 43 Wood Lake Rd., Kincheloe
- Kinross Community Park/Fairgrounds
- Kinross R.V. Park East | 16768 S Armstrong Loop, Kincheloe
- Kinross R.V. Park West | South Fair Rd., Kinross

Neebish Island Campground Fish | 11550 16 ½ Mi Rd., Barbeau
Paradise Point RV Park | 20085 E. Paradise Point, De Tour Village
Drummond Island Township Park | 27405 E Township Park Rd., Drummond Island
Roxbury Creek Campgrounds | W. East-West Rd., Eckerman

GOLF COURSES

Drummond Island Golf Club | 29901 E. Fairchild Ln., Drummond Island
The Oaks at Kincheloe | 6 Cypress Ln, Kincheloe
The Rock Golf Course | 33494 S. Maxton Rd., Drummond Island

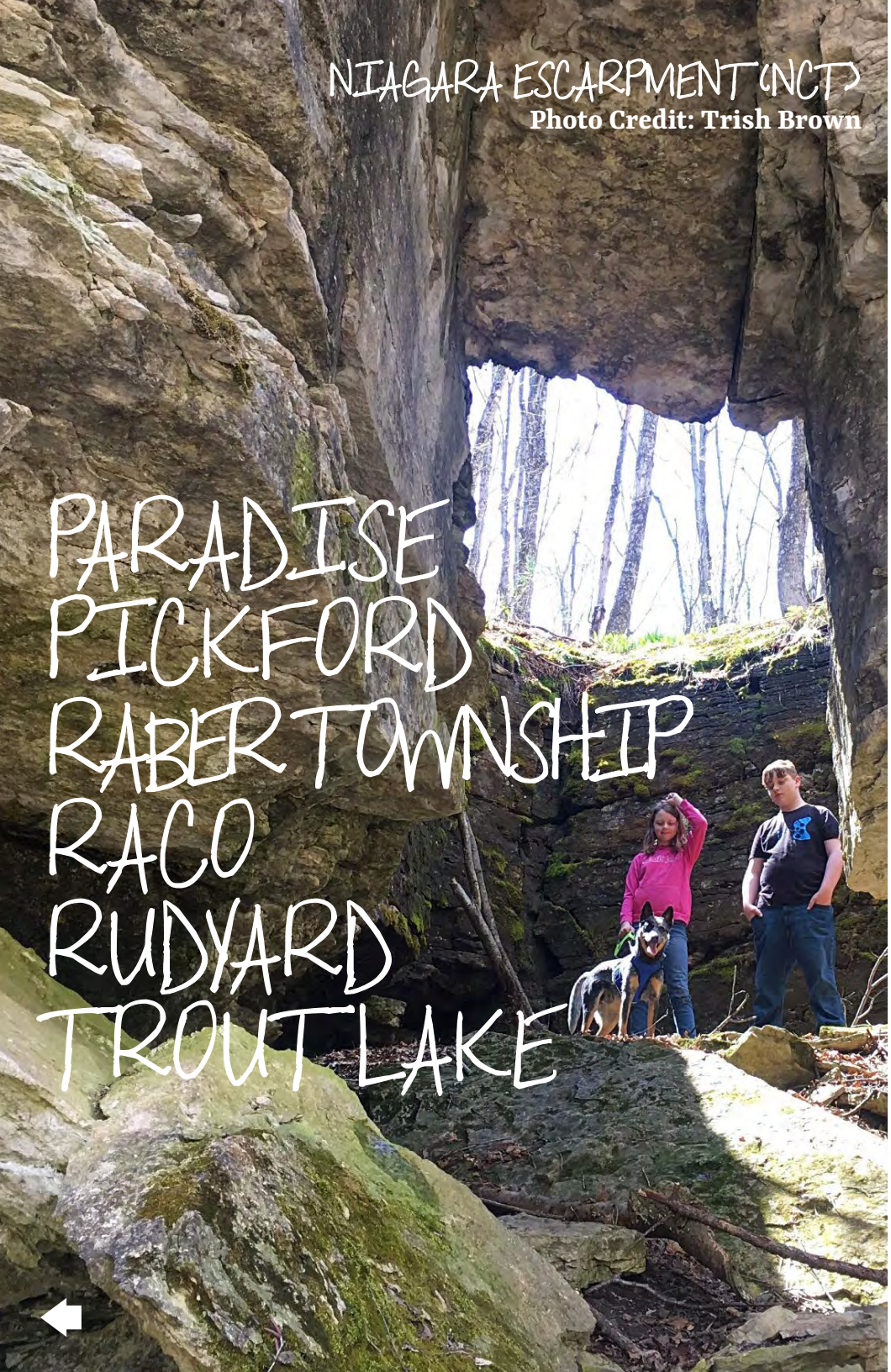

TRAILS & BIKEWAYS

Mileage represents length of trail or bikeway

Ambrose and Wanda Pozniak Family Nature Preserve | Trout Lake Township • 5 acres
Anna Badgley-Little Trout Lake Nature Preserve Management Unit | Trout Lake Township • 26 acres
Barb's Beach Nature Preserve | Whitefish Township • 15.6 acres
Fabiano Family Working Forest Reserve | Raber Township • 1,461 acres
Jinny Palms Nature Preserve | Whitefish Township • 360 acres
John J. Helstrom at Shelldrake River Nature Reserve | Whitefish Township • 14 acres
Muir Woods Nature Preserve | Trout Lake Township • 61 acres
Niagara Escarpment | between Rudyard and Trout Lake on the North Country Trail (NCT)
Tahquamenon Falls - **Lower Falls** | 41382 W. M-123, Paradise
- Clark Lake Loop • approx 5.2 mi
- Giant Pines Loop • approx 3.8 mi
- River Trail • approx 4.8 mi
- Wilderness Loop • approx 7.4 mi

Vermilion Point Nature Preserve | N Vermilion Rd., Paradise

INDOOR RECREATION FACILITIES

POOLS

Rudyard High School (indoor pool) | 11185 W. 2nd St., Rudyard

OUTDOOR RECREATION FACILITIES

PARK/CAMPGROUNDS

Andrus Lake State Forest Campground | W. Vermillion Rd., Paradise
Glen Gough Park | 420 N Manilla St., Pickford
Lime Island State Park | Lime Island, Raber Township
Munuscong State Forest Campground | M-48 & Sterling Rd., Pickford
Northwoods Christian Camp | 1574 E. Northwoods Rd., Pickford
Soldier Lake Campground | Forest Service Rd. 3138, Raco
Tahquamenon Falls State Park | 41382 W. M-123, Paradise

GOLF COURSES

Munoscong Golf Club | 141 E. 22 Mi Rd., Pickford

RECREATION GEAR AND EQUIPMENT

Tahquamenon Falls (Lantern-lit skiing & snowshoeing) | 41382 W. M-123, Paradise

SOO LOCKS

Photo Credit: Shaun Voris

TRAILS & BIKEWAYS

Mileage represents length of trail or bikeway

Algonquin Pathway | West 16th Ave., Sault Ste. Marie • approx 9.3 mi
Ashmun Bay | West Portage Ave., Sault Ste. Marie • approx 5.2 mi
Bailey Lagerstrom Nature Preserve | S. Homestead Rd., Sault Ste Marie • approx 422 acres
Chi Mukwa Nature Trail | 2 Ice Circle, Sault Ste. Marie • approx 1.4 mi
Chippewa County Working Forest Reserve Parcel 1 | Memory Lane, Sugar Island, Sault Ste Marie • 256 acres
Chippewa County Working Forest Reserve Parcel 2 | Seppi Road West, Sugar Island, Sault Ste Marie • 198 acres
Chippewa County Working Forest Reserve Parcel 3 | Eastshore Drive, Sugar Island, Sault Ste Marie • 110 acres
Chippewa County Working Forest Reserve Parcel 4 | Five Mile Road West, Sugar Island, Sault Ste Marie • 80 acres
Chippewa County Working Forest Reserve Parcel 5 | Located along Five Mile Road West, Sugar Island, Sault Ste Marie • 130 acres
Chippewa County Working Forest Reserve Parcel 6 | Bruce Township, Sugar Island, Sault Ste Marie • 40 acres
Cook Island Nature Preserve | W. Shore Dr., Sugar Island, , Sault Ste Marie • 18 acres
Downtown Lunch Loop | Ashmun, Spruce, Pine & Peck St., Sault Ste Marie • approx 1 mi
Hobbins–Meyer Nature Preserve | Bermuda Ave., Sault Ste Marie • approx 220 acres
James Donaldson Moore Nature Preserve | Sherman Park Dr., Sault Ste Marie • approx 40 acres
Koren Nature Preserve | E. Northshore Dr., Sugar Island, Sault Ste Marie • 20 acres
Pickering Hay Point Nature Preserve | S Hay Point Rd., Sugar Island, Sault Ste Marie • 85 acres
Rotary Park | Riverside Dr., Sault Ste Marie • approx .22 mi
Sault Seal Recreation Area | Minneapolis Woods, East 20th Ave., Sault Ste Marie • approx 1.7 mi
Sault Ste. Marie Voyageur Island (water trail) | launch from Rotary Park or the Charles T. Harvey Marina, , Sault Ste Marie
Soo Locks Park | 312 W. Portage Ave., Sault Ste Marie • approx .33 mi along waters edge
Soo Multi-Purpose Trail | Cascade Crossing to Downtown, Sault Ste Marie • approx 3 mi

INDOOR RECREATION FACILITIES

FITNESS CENTERS

Anytime Fitness | 4422 I-75 Business Spur, Sault Ste Marie
Chi Mukwa (Big Bear) Arena Fitness Center | 2 Ice Circle Dr., Sault Ste Marie (Classes Available)
Lake Superior State University (LSSU) Norris Center | 650 W. Easterday Ave., Sault Ste Marie
UP North Nutrition & Gym 906 | 327 Ashmun St., Sault Ste Marie (Classes Available)
War Memorial Hospital (WMH) Fitness Center | 510 Ashmun St., Sault Ste Marie

WALKING RESOURCES

Avery Square | 524 Ashmun St., Sault Ste Marie
Chi Mukwa (Big Bear) Arena Track | 2 Ice Circle Dr., Sault Ste Marie • approx .01 mi
LSSU Norris Center Track | W. Easterday Ave., Sault Ste Marie
Pullar Stadium | 435 E. Portage Ave., Sault Ste Marie
Taffy Abel Arena | 650 Meridian St., Sault Ste Marie

SAULT SAINTE MARIE

POOLS
James Norris Physical Education Center (LSSU) | W. Easterday Ave., Sault Ste Marie

SKATING RINKS
Chi Mukwa (Big Bear) Arena | 2 Ice Circle Dr., Sault Ste Marie
Kaine Ice Rink | 1001 E. Easterday Ave., Sault Ste Marie
Pullar Stadium | 435 E. Portage Ave., Sault Ste Marie

OUTDOOR RECREATION FACILITIES

PARK/CAMPGROUNDS
Aune-Osborn Campgrounds | 1225 Riverside Dr., Sault Ste Marie
Bunker Field | 402 W. 8th Ave., Sault Ste Marie
Sherman Park | 1515 24th St., Sault Ste Marie
Soo Locks Campground | 1001 E. Portage Ave., Sault Ste Marie

GOLF COURSES
Lake Superior State University Disc Golf Course | 650 W. Easterday Ave., Sault Ste Marie
Lockside Mini Golf | 447 W. Portage Ave., Sault Ste Marie
Sault Ste. Marie Country Club | 1520 Riverside Dr., Sault Ste Marie
Tanglewood Marsh Golf Course | 2600 W. 16th Ave., Sault Ste Marie

WINTER ACTIVITIES
Sault Seal Recreation Area (Tubing/Skiing) | 2601 Minneapolis St., Sault Ste Marie

POOLS
Sault Ste. Marie Country Club Outdoor Pool | 1520 Riverside Dr., Sault Ste Marie

RECREATION GEAR AND EQUIPMENT

Chi Mukwa | 2 Ice Circle Dr., Sault Ste Marie
Bird's Eye Outfitters (Equipment Rental and Excursions) | 107 E Portage Ave., Sault Ste Marie
Lake State Superior University Regional Outdoor Center (ROC) | 650 W Easterday Ave., Sault Ste Marie

SHERMAN PARK PLAYGROUND
Photo Credit: Kirsten Goodrich

MACKINAC COUNTY

Mackinac County is located in Michigan's Eastern Upper Peninsula, north of the famous Mackinac Bridge, and features a variety of cultural and historical sites, islands and island chains, trails, golf courses, nature preserves, and much more.

Mackinac County shares a shoreline with the Straits of Mackinac, Lake Michigan, and Lake Huron, presenting recreational opportunities, both on and off the water, including the St. Ignace Boardwalk and Marina, and Hessel Beach. Enjoy some time on Lake Huron by taking by boat or ferry to Bois Blanc Island, Mackinac Island, or the Les Cheneaux Islands.

ST. IGNACE SAND DUNES TRAILS

Photo Credit: Connie Watson

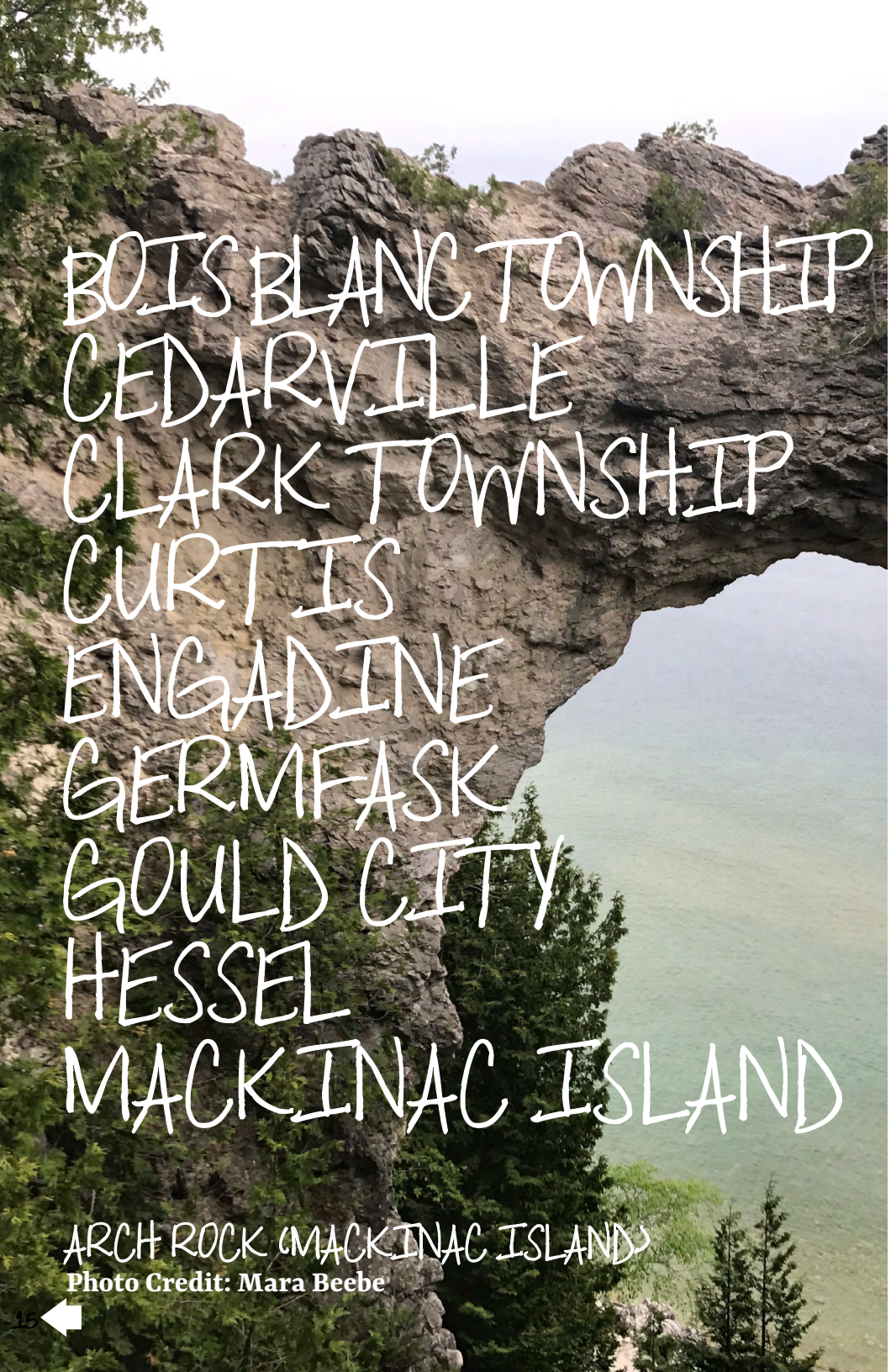

BOIS BLANC TOWNSHIP
CEDARVILLE
CLARK TOWNSHIP
CURTIS
ENGADINE
GERMFASK
GOULD CITY
HESSEL
MACKINAC ISLAND

ARCH ROCK (MACKINAC ISLAND)
Photo Credit: Mara Beebe

TRAILS & BIKEWAYS

Mileage represents length of trail or bikeway

Aldo Leopold Nature Preserve | Aldo Leopold Nature Trail, Cedarville • 21 acres
Birge Nature Preserve | Brulee Point Rd., Hessel • 435 acres
- Mertaugh (addition to Birge Nature) • approx 2 mi
- Wallace (addition to Birge Nature) • approx ¼ mi

Cedarville Bay Nature Preserve | Clark Township, La Salle Island • 5 acres
Great Turtle Park | 2601 Crest View Dr., Mackinac Island
Gros Cap Loop | 1900 US 2, St. Ignace • 1.8 mi
Ivan Nordquist Nature Preserve | Clark Township. • 77 acres
John Arthur Woollam Preserve | 5896 M-134, Cedarville • approx 1.5 mi
Mackinaw Bay Nature Preserve | M-134, Cedarville • approx 22 acres
Mackinac Island State Park | 7029 Huron Rd., Mackinac Island
Martin and Reinhardt Jahn Family Nature Preserve | Bois Blanc Township • 165 acres
Nature Conservancy | 19 Meridian Rd., Cedarville
Poupard Bay Nature Preserve | Mackinac Township • 1 acre
Sandtown ORV Trail | Hayes Rd., Engadine
Search Bay Nature Preserve | Clark Township • 25 acres
Seiberling-Stewart Nature Preserve | Cedarville • 192 acres
Sheppard-Hardy Nature Preserve | Cedarville • 21.4 acres
Pontiac Trail Head | W. Bluff Rd., Mackinac Island • 0.2 mi
William B. Derby Nature Preserve | M-134, Cedarville • approx 3 mi
Vosper Nature Preserve | Bois Blanc Island • 114 acres
Young-Montgomery | Clark Township • 1.7 acres

OUTDOOR RECREATION FACILITIES

PARK/CAMPGROUNDS

Big Knob State Forest Campground | US-2 & Big Knob Rd., Gould City
Cedarville RV Park | 634 E. Grove St., Cedarville
Hessel Beach Park | Lake St., Hessel
Log Cabin Resort & Campgrounds | County Rd. H 42, Curtis
Loons Point RV Park and Campground | 1332 E. M-134, Cedarville
Milakokia Lake State Forest Campground | US 2 & Pike Lake Grade, Gould City
South Manistique Lake Campground | Curtis Rd., Germfask

GOLF COURSES

Hiawatha Sportsman's Club | 7269 Lake Blvd., Engadine
Hessel Ridge Golf | 2061 N. 3 Mi Rd., Hessel
Jewel Golf Course | 1 Grand Ave, Mackinac Island
Les Cheneaux Golf Course | 1407 W. Club Rd., Cedarville
Wawashkamo Golf Club | 1 British Landing Rd., Mackinac Island

RECREATION GEAR AND EQUIPMENT

Bike Rentals | Available at various places on Mackinac Island
Woods and Water Ecotours ((Equipment Rental and Excursions) | 20 S. Pickford Ave., Hessel

MORAN NAUBINWAY ST. IGNACE

ST. IGNACE SAND DUNES CROSS COUNTRY SKI TRAILS

Photo Credit: Connie Watson

TRAILS & BIKEWAYS

Mileage represents length of trail or bikeway

Brevort MCCCT Trail Head | Moran
Elbow Lake Walking Trail | West of Naubinway Rd., look for McNamara Memorial, Naubinway • 1 mi
Gros Cap Nature Preserve | Moran • 2 acres
St. Helena Island Nature Preserve | 4901 St. Helena Island, St. Ignace • 2.84 mi
St. Ignace Sand Dunes Cross Country Ski Trails | Worth Rd., Moran • 2.1 mi

INDOOR RECREATION FACILITIES

SKATING RINKS

Little Bear East Arena | 275 Marquette St., St. Ignace

OUTDOOR RECREATION FACILITIES

PARKS/CAMPGROUNDS

Black River State Forest Campground | Peters Creek Rd., Naubinway
Brevort Lake Campground | N 4149 Camp Rd., Moran
Bridge View Park | Boulevard. Dr., St. Ignace
Castle Rock | N2690 Castle Rock Rd., St. Ignace
Castle Rock Lakefront Campark | 2811 Mackinaw Trail, St. Ignace
East Lake Cabins and Camping | 1383 E. Lake Ct, Moran
Father Marquette National Memorial | 592 Boulevard. Dr., St. Ignace
Garnet Lake State Forest Campground | Park Rd., Naubinway
Hog Island State Forest Campground | N7590 Hiawatha Trail, Naubinway
Lake Michigan Campground | 3853 US-2, Moran
Lakeshore RV Park Campground | W1234 Pointe Labarbe Rd., St. Ignace
Little Brevort Lake | North State Forest Campground, Moran
Rogers Park | Mackinaw Trail, St. Ignace
Sault Ste. Marie State Forest Area | Moran
St. Ignace/Mackinac Island KOA | W1118 US-2, St. Ignace
Straits State Park | 720 Church St., St. Ignace

GOLF

Hiawatha Sportsman's Club Golf Course | W11739 HWY US-2, Naubinway
St. Ignace Golf and Country Club | W223 US-2, St. Ignace

LUCE COUNTY

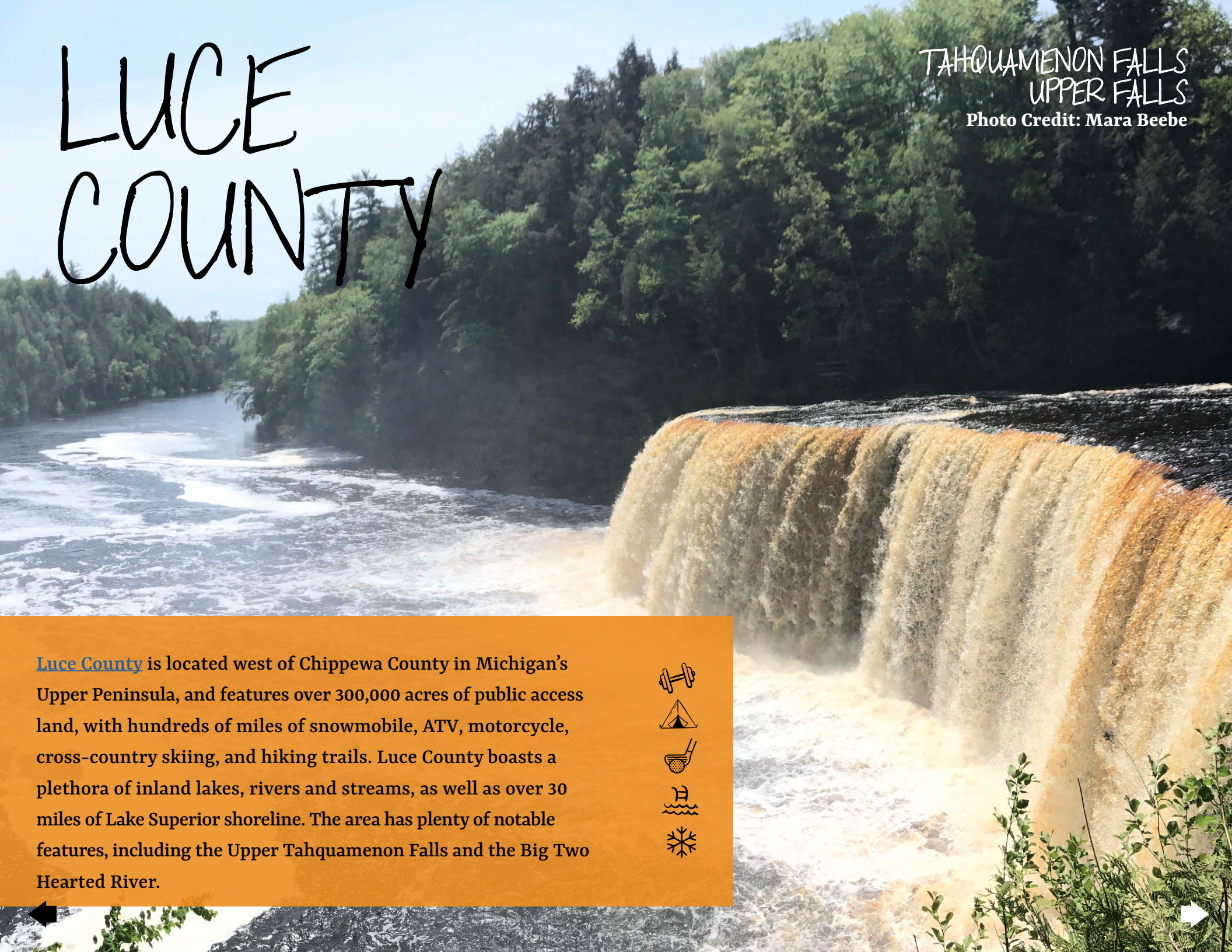

TAHQUAMENON FALLS
UPPER FALLS
Photo Credit: Mara Beebe

Luce County is located west of Chippewa County in Michigan's Upper Peninsula, and features over 300,000 acres of public access land, with hundreds of miles of snowmobile, ATV, motorcycle, cross-country skiing, and hiking trails. Luce County boasts a plethora of inland lakes, rivers and streams, as well as over 30 miles of Lake Superior shoreline. The area has plenty of notable features, including the Upper Tahquamenon Falls and the Big Two Hearted River.

MCMILLAN NEWBERRY

TAHQUAMENON FALLS - UPPER FALLS
Photo Credit: Trish Brown

TRAILS & BIKEWAYS

Mileage represents length of trail or bikeway

Silver Creek Trail | 15144 Camp 6 Rd., Newberry
Tahquamenon Falls - Upper Falls | 24019 Upper Falls Drive, Newberry
- Brink View • 94 steps
- Gorge View • 116 steps
- Giant Pines Loop • 3.8 miles
- Nature Trail • 0.3 miles
- River Trail to lower falls • 4.8 miles
- Trail to upper falls (from parking lot) • 0.3 miles

INDOOR RECREATION FACILITIES

FITNESS CENTERS

Charles Road Athletic Facilities | 7434 Charles Rd., Newberry
HNJH Total Health & Wellness | 502 W. Harrie St., Newberry

OUTDOOR RECREATION FACILITIES

PARK/CAMPGROUNDS

Big Lake Campground | 1255 Co Rd. 135, McMillan
Bodi Lake State Forest Campground | Bodi Lake Rd., Newberry
Culhane Lake State Forest Campground | M-123 & County Rd. 500, Newberry
Headquarters Lake Equestrian State Forest Campground and Trail Camp | M-123 & Country Rd. 407, Newberry
Kritter's Northcountry Campground and Cabins | 13209 M-123, Newberry
Luce County Park and Campground | 3266 County Rd., McMillan
Muskallonge Lake State Park | 29881 Co Rd. 407, Newberry
Natalie State Forest Campground | Country roads 405 & 434, Newberry
Newberry Campground | 13724 State Hwy M-28, Newberry
Newberry State Forest Area | Falls Rd., Newberry
Pretty Lake State Forest Campground | Pretty Lake Rd., Newberry
Two Hearted River State Forest Campground | County Rd. 423, Newberry

POOLS

Pines Bluff Resort | N10140 Co Rd. 135, McMillan

GOLF COURSES

Newberry Country Club | 5073 M-123, Newberry

WINTER ACTIVITIES

Big Valley Ski and Tube | 14432 County Rd. 428 (Hamilton Lake Rd.) Newberry
The Barn: Ice Rink | 501 West Ave. C, Newberry

SPORTS

Newberry Softball Complex | 11976 East M-28, Newberry

RECREATION GEAR AND EQUIPMENT

Pines Bluff Resort (Boat, ATV, ORV, Snowmobile rentals) | N10140 Co Rd. 135, McMillan
U.P. Rental (snowmobile rental) | Newberry

ALL OF THE EUP

TRAILS & BIKEWAYS

Hiawatha National Forest | National Forest in the Upper Peninsula of Michigan • 894,836 acres
North Country Trail (NCT) | from Mackinaw Bridge to Luce/Alger County border • provides 167 mi (Map below)

OUTDOOR RECREATION FACILITIES

PARK/CAMPGROUNDS

US Forest Service **and** Michigan State Parks **offer dispersed camping, so long as stated, campers abide to the rules as stated**

NATURE CONSERVANCY

The Little Traverse Conservancy | is a nonprofit organization, whose mission is to protect the natural diversity of Northern Michigan through land preservation efforts. The Conservancy has been crucial in the permanent protection of nearly 300 private properties, as well as development of over 200 nature preserves in their Chippewa, Mackinac, Emmet, Cheboygan, and Charlevoix county service area. All nature preserves are open to the public, and educational opportunities are available for children and adults throughout the year. (Map of nature preserve locations below).

ONLINE RESOURCES

DOWNLOADABLE RECREATION APPS

AllTrails
BackCountry Navigator
GaiaGPS
Geocaching
GPS Essentials
Komoot
MapMyHike
Maps 3D Pro
Ramblr
RecGovCamp
REI National Parks
Spyglass
Strava
The Dyrt
ViewRanger
WanderMap
Yonder

USEFUL WEBSITES

EASTERN UPPER PENINSULA COUNTIES
Chippewa County | www.chippewacountymi.gov/
Mackinac County | www.mackinaccounty.net/
Luce County | www.lucecountymi.com/

DNR
Michigan DNR - Find a Park |
www.michigan.gov/dnr/0,4570,7-350-79133_79205---,00.html
Michigan DNR - Trails |
www.michigan.gov/dnr/0,4570,7-350-79133_79206---,00.html
Michigan DNR - Where to Camp |
www.michigan.gov/dnr/0,4570,7-350-79119_79145---,00.html

LITTLE TRAVERSE CONSERVANCY
Interactive Preserve Map-Little Traverse Conservancy |
https://landtrust.org/nature-preserve-map/

- **Nature Preserves/Forest Reserves- Chippewa County** |
  https://landtrust.org/chippewa-county-preserves/
- **Nature Preserves-Mackinac County** |
  https://landtrust.org/mackinac-county-preserves/

NORTH COUNTY TRAIL (NCT)
North Country Trail | https://northcountrytrail.org/trail/michigan-upper/

OTHERS
AllTrails - Trails in Michigan | www.alltrails.com/us/michigan
Drummond Island Tourism Association | www.visitdrummondisland.com/
Recreation.gov | www.recreation.gov/
Upper Peninsula Water Trails | www.michiganwatertrails.org/uptrails.asp
Up North Trails - Michigan Trails | www.upnorthtrails.org/
UP Trails | www.uptrails.org/

GET INVOLVED

NORTH COUNTRY TRAIL (NCT)

EUP CHAPTERS

Hiawatha Shore to Shore Chapter
Email: hss@northcountrytrail.org
Facebook: www.facebook.com/NCTAHSS/

Superior Shoreline Chapter
E-mail: ssc@northcountrytrail.org
Facebook: www.facebook.com/SuperiorShoreline/

North Country Trail Hikers Chapter
Email: nct@northcountrytrail.org
Facebook: www.facebook.com/NCTHikers

CLUBS

Drummond Island Cross Country Club | www.facebook.com/HikeDrummond/

Fit-Nish Trail Walkers | www.facebook.com/groups/178617932751691/

Friends of the Les Cheneaux Area Trails | https://lcitrails.org/

Girls on the Run | www.gotrmichup.org/

Northern Michigan Hiking, Backpacking and Kayaking |
www.facebook.com/groups/northernmihikingbackpackingkayaking/

Soo Bike Club | www.soobikeclub.com/

Soo Hiking Club | www.facebook.com/soohiking/

Trails of the Eastern U.P. | www.facebook.com/EUPTrails/

Wander Women | www.facebook.com/groups/243988366299670/

INDEX

Algonquin Pathway - Brimley State Park ..... (906) 248-3422
Andrus Lake State Forest Campground ..... (906) 492-3415
Anytime Fitness - Sault Ste. Marie ..... (906) 253-0000
Aune-Osborn Campgrounds ..... (906) 632-3268
Avery Square ..... (906) 632-3363
Bark Dock (NCT) ..... (906) 643-7900
Bay Mills Campground ..... (906) 248-8180
Bay Mills Resort and Casino RV Park ..... (888) 422-9645
Bay Mills Township Park .....
Bay View Forest Campground ..... (906) 203-9872
Big Knob State Forest Campground ..... (906) 293-5131
Big Lake Campground ..... (906) 586-9551
Big Pine Picnic Area ..... NA
Big Valley Ski and Tube ..... (906) 450-5978
Bird's Eye Outfitters ..... (906) 259-7121
Black River State Forest Campground ..... (906) 643-8620
Bodi Lake State Forest Campground ..... (906) 492-3415
Boys & Girls Club of Bay Mills ..... (906) 248-8579
Brevort Lake Campground ..... (877) 444-6777
Brevort MCCCT Trailhead .....
Brimley Area Schools ..... (906) 248-3219
- Outdoor Ice Rink ..... McKerchie Family
- Outdoor Track

Brimley State Park ..... (906) 248-3422
- Lime Island State Park (Raber Township)

Bunker Field ..... (906) 630-7871
Bridge View Park ..... (906) 643-7600
Castle Rock ..... (906) 643-8268
Castle Rock Lakefront Camp Park ..... (616) 437-5637
Cedarville RV Park ..... (906) 484-3351
Charles Road Athletic Facilities ..... (906) 293-2999
Cherokee Camp ..... (906) 647-9143
Chi Mukwa (Big Bear) Arena ..... (906) 635-7465
- Chi Mukwa (Big Bear) Arena Fitness Center
- Chi Mukwa (Big Bear) Area Ice Rinks
- Chi Mukwa (Big Bear) Arena Indoor Track
- Chi Mukwa (Big Bear) Nature Trail

Clear Lake Campground ..... (906) 635-0201
Culhane Lake State Forest Campground ..... (906) 293-3293
De Tour State Forest Campground .....
Downtown Lunch Loop ..... Wayne Barry (906) 748-1787
Drummond Island Golf Club ..... (906) 493-5406
Drummond Island Resort Nature Trails ..... (906) 493-5245
Drummond Island RV Park ..... (906) 493-5445
Drummond Island Township Park ..... (906)493-5245
- Drummond Island Heritage Trail

Drummond Island Yacht Haven Inc. (campground) ..... (800) 543-4743
East Lake Cabins and Camping ..... (906) 430-0127
Elbow Lake Walking Trail .....
Father Marquette National Memorial ..... (906) 643-8620
Garnet Lake State Forest Campground ..... (906) 635-5281
Glen's Cove ..... (906) 297-5042
Great Turtle Park ..... (906) 298-0333
Gros Cap Loop .....
Gumshoes Campground .....
Headquarters Lake Equestrian State Forest Campground and Trail Camp .....
Hessel Ridge Golf ..... (906) 484-2107
Hiawatha National Forest ..... (906) 428-5800
Hiawatha Sportsman's Club Golf Course ..... (906) 477-6683
HNJH Total Health & Wellness ..... (906) 293-9182
Hog Island State Forest Campground ..... (906) 643-8620
Jewel Golf Course ..... (906) 847-3331
Kaine Ice Rink ..... (906) 635-5341
Kinross Township Parks & Recreation ..... (906) 495-5350
- Kinross Community Park/Fairgrounds ..... (906) 495-3023
- Kinross R.V. Park East ..... (906) 440-4018
- Kinross R.V. Park West ..... (906) 259-3318

Kinross Recreation Center ..... (906) 259-3903
Kritter's Northcountry Campground and Cabins ..... (906) 293-8562
Lakeshore RV Park Campground ..... (906) 643-9522
Lake Michigan Campground ..... (906) 203-9872
Lake Superior State University ..... (906) 632-6841
- Disc Golf Course ..... (906) 635-2029
- James Norris Physical Education Center
- Norris Center Track ..... (906) 635-2602
- Pool (Indoor)
- Regional Outdoor Center ..... (September-April) (906) 635-2890
  (May-August) (906) 635-2602
- Taffy Abel Arena

Les Cheneaux Golf Course ..... (906) 484-3606
Little Bear East Arena ..... (906) 643-6081
Little Brevort Lake ..... (906) 643-8620
Little Traverse Conservancy ..... (231) 347-0991
- Aldo Leopold Nature Preserve
- Ambrose and Wanda Pozniak Family Nature Preserve
- Anna Badgley-Little Trout Lake Nature Preserve Management Unit
- Barb's Beach Nature Preserve
- Bailey Lagerstrom Nature Preserve
- Birge Nature Preserve
  - Mertaugh (addition to Birge Nature)
  - Wallace (addition to Birge Nature)
- Cedarville Bay Nature Preserve
- Chippewa County Working Forest Reserve Parcel 1
- Chippewa County Working Forest Reserve Parcel 2
- Chippewa County Working Forest Reserve Parcel 3
- Chippewa County Working Forest Reserve Parcel 4
- Chippewa County Working Forest Reserve Parcel 5
- Chippewa County Working Forest Reserve Parcel 6
- Cook Island Nature Preserve
- Clyde and Martha Williams Nature Preserve
- Curtis and Margaret Anderson Nature Preserve
- De Tour Peninsula Nature Preserve
- Ellen Elliot Weatherbee Nature Preserve
- Fabiano Family Working Forest Reserve
- Forslund Dix Point Nature Preserve
- Gros Cap Nature Preserve

- Hessel Beach Park
- Hobbins –Meyer Nature Preserve
- Iroquois Island Nature Preserve
- Ivan Nordquist Nature Preserve
- James Donaldson Moore Nature Preserve
- James V. Foster/Hartley Lake Nature Preserve
- Jinny Palms Nature Preserve
- John Arthur Woollam Preserve
- John J. Helstrom at Shelldrake River Nature Preserve
- Koren Nature Preserve
- Mackinaw Bay Nature Preserve
- Martin and Reinhardt Jahn Family Nature Preserve
- Muir Woods Nature Preserve
- Pickering Hay Point Nature Preserve
- Poupard Bay Nature Preserve
- Round Island Point Nature Preserve
- Search Bay Nature Preserve
- Seiberling-Stewart Nature Preserve
- Seymour Bay Nature Preserve
- Sheppard-Hardy Nature Preserve
- St. Helena Island Nature Preserve
- Twin Island Nature Preserve
- Vermilion Point Nature Preserve
- Vosper Nature Preserve
- William B. Derby Nature Preserve
- Young-Montgomery Nature Preserve

Lockside Mini Golf ..... (906) 259-7500
Log Cabin Resort & Campgrounds ..... (906) 586-9732
Loons Point RV Park and Campground ..... (906) 484-2881
Luce County Park and Campground ..... (906) 586-9795
Mackinac Island State Park ..... (906) 847-3328
McNearney Trail .....
Memorial Park, Playground & Walking Path (The Farms) .....
Milakokia Lake State Forest Campground ..... (906) 635-5281
Mission Hill Overlook .....
Monocle Lake Campground ..... (906) 428-5800
Monocle Lake Trail .....
Mukwa Health and Fitness Center ..... (906) 248-9009
Munoscong Golf Club ..... (906) 647-9812
Munuscong State Forest Campground .....
Muskallonge Lake State Park ..... (906) 658-3338
Nature Conservancy ..... (906) 484-9970
Natalie State Forest Campground ..... (906) 492-3415
Naomikong Point .....
Neebish Island Campground Fish ..... (906) 632-2067
Newberry Campground ..... (906) 293-5762
Newberry Country Club ..... (906) 293-8422
Newberry Softball Complex ..... (906) 293-2999
Newberry State Forest Area ..... (906) 293-3293
North Country Trail (NCT) ..... (616) 897-5987
Northwoods Christian Camp ..... (906) 647-6101
Paradise Point RV Park ..... (906) 297-3178
Pendills Creek National Fish Hatchery ..... (906) 437-5231
Pine Bowl Pathway/Ski Trail ..... (906) 248-3422
Pines Bluff Resort ..... (906) 586-6950
Pontiac Trail Head .....

Pretty Lake State Forest Campground ..... (906) 658-3338
Pullar Stadium (Ice Rink) ..... (906) 632-6853
Rainbow Cross Country Trail .....
Rogers Park .....
Roxbury Creek Campground .....
Rudyard High School (indoor pool) ..... (906) 478-3471
Sandtown ORV Trails .....
Sault Ste. Marie Country Club ..... (906) 632-7812
- Outdoor Pool
- Golf Course

Sault Ste. Marie Parks & Recreation ..... (906) 632-5768
- Rotary Park
- Ashmun Bay
- Sault Seal Recreation Area ..... (906) 635-6961
- Soo Multi-Purpose Trail

Sault Ste. Marie State Forest Area ..... (906) 635-5281
Sault Ste. Marie Voyageur Island (water trail) ..... (906) 632-3366
Sherman Park ..... (906) 632-5768
Silver Creek Trail .....
Spirit Stone Trail (Shingabawassin) .....
Soldier Lake Campground ..... (877) 932-6424
Soo Locks Campground ..... (906)632-3191
Soo Locks Park - Soo Locks Visitor Center ..... (906) 253-9290
St. Ignace/Mackinac Island KOA ..... (800) 562-0534
St. Ignace Golf and Country Club ..... (906) 643-8071
Straits State Park ..... (906) 643-8620
Tahquamenon Falls ..... (906) 492-3415
- Lantern-lit skiing & snowshoeing:
  - Theresa Neal ..... (906) 492-3415
  - Debbie Munson Badini ..... (906) 226-1352

Tanglewood Marsh Golf Course ..... (906) 635-7651
The Barn: Ice Rink .....
The Oaks at Kincheloe ..... (906) 495-5706
The Rock Golf Course ..... (906) 493-1000
Turtle Ridge Off-Road Park (ORV) park ..... (906) 413-1000
Two Hearted River State Forest Campground ..... (906) 492-3415
UP North Nutrition & Gym 906 ..... (906) 259-7085
U.P. Rental (snowmobile rental) ..... (906) 322-8504
Waboose Cross Country Ski Trail .....
Wawashkamo Golf Club ..... (906) 847-3871
Wild Bluff Golf Course ..... (906) 248-5860
WMH Fitness Center ..... (906) 635-4655
Woods and Water Ecotours ..... (906) 484-4157

BAY MILLS
Community College

WILD BLUFF GOLF COURSE - BAY MILLS

Photo Credit: Amber Stephan

This project was funded in whole or in part by the USDA's Supplemental Nutrition Assistance Program Education through the Michigan Department of Health and Human Services and the Michigan Fitness Foundation.