


*BAY MILLS INDIAN  
COMMUNITY  
2024 -2028  
RECREATION PLAN*



BAY MILLS INDIAN COMMUNITY

CHIPPEWA COUNTY MICHIGAN

PREPARED BY: THE BAY MILLS INDIAN COMMUNITY EXECUTIVE COUNCIL &

THE EASTERN UPPER PENINSULA REGIONAL PLANNING & DEVELOPMENT COMMISSION

# Plan Contents

Purpose .....	2
Mission Statement .....	<b>Error! Bookmark not defined.</b>
Community Description .....	3
Administrative Structure.....	7
Parks and recreation budget & Funding .....	8
Relationships with Other Agencies & Entities .....	9
Recreational Programming .....	9
Inventory .....	10
Parks and Recreation Facilities Owned By Bay Mills Indian Community .....	10
Other Parks and Recreation Facilities around Bay Mills Indian Community .....	12
Description of Planning & Public Input .....	14
Goals & Objectives .....	15
Action Program .....	17
Funding Sources:.....	17
Appendices.....	19
Appendix A: Additional Maps .....	19
Appendix B: Photographs .....	26
Inventory Procedures.....	31
ADA Compliance Ranking.....	31
Appendix C: Questionnaire & Analysis – january 2023.....	32
Appendix D: Project Resources (Site Plans, Etc.) .....	37
Appendix E: Public Notices & Adoption Meeting Materials .....	38
Appendix F: Post-Completion Self-Certification Reports.....	39

## PURPOSE

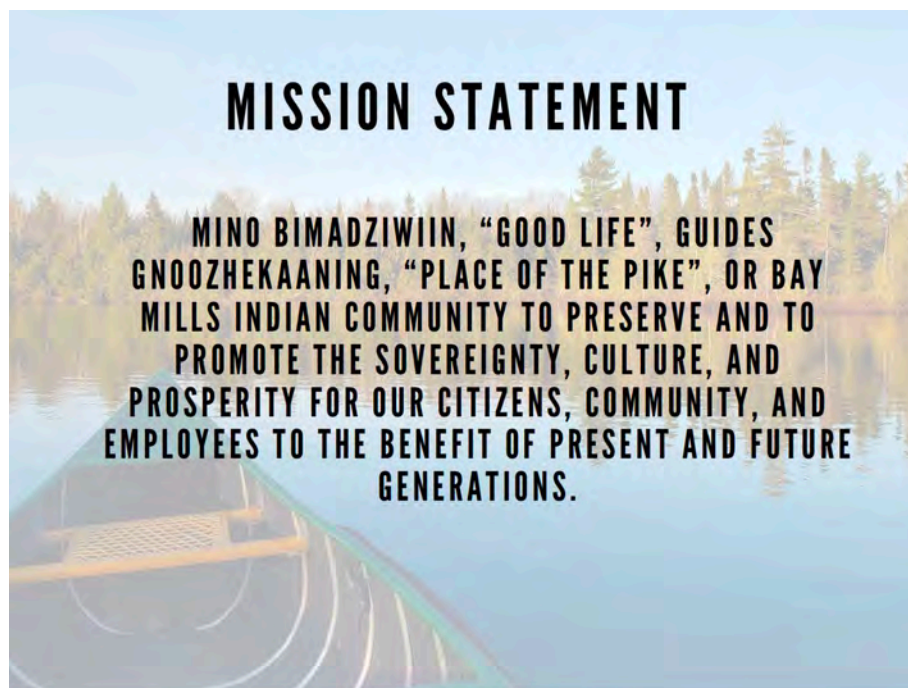
Bay Mills Indian Community (BMIC) administers healthcare, housing programs, educational resources, conservation and biological services, and recreational opportunities for its members and the surrounding community. In different ways, each of these services encourages healthy lifestyles, and enjoyment and preservation of the outdoors.

Recreation fosters economic growth, physical well-being, and improved quality of life, and our region has unending opportunities for outdoor recreation.

While meeting Michigan Department of Recreation prerequisites for applications to the Land and Conservation Fund, this plan will inventory existing recreation assets and lay out a blueprint for how those facilities can be improved and expanded. These improvements will benefit community members and visitors alike, contributing to the economy as well as local health and quality of life.

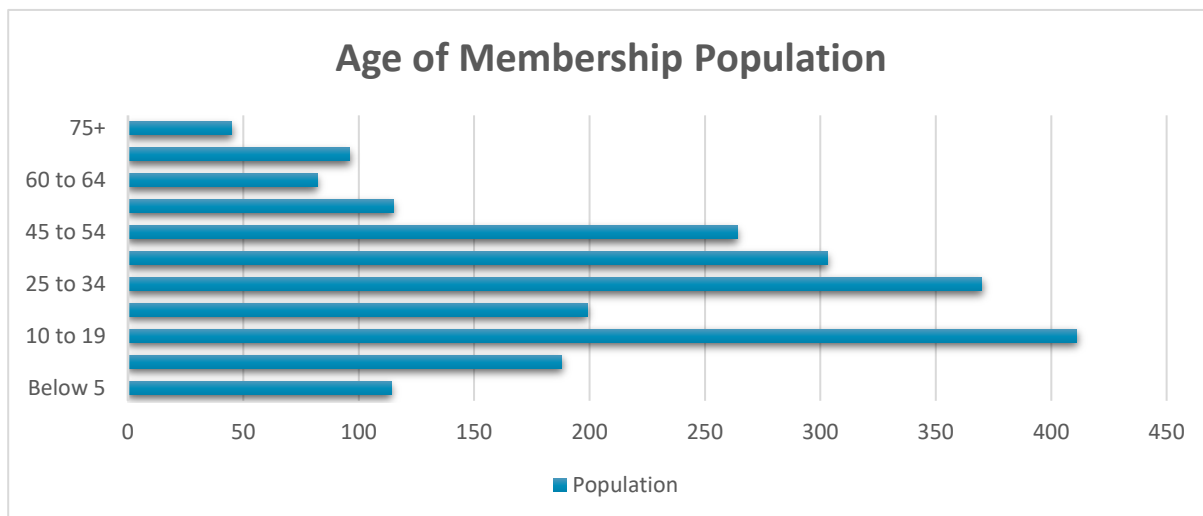
This plan is meant to be a functioning plan that can be amended to respond to the changing needs of BMIC and will act as a guide for the continuing development and enhancement of recreational facilities in the area.

## MISSION STATEMENT



## COMMUNITY DESCRIPTION

The total population of the Bay Mills Indian Community, according to the 2021 American Community Survey, was 1,484, tribal enrollment currently lists 2,258 members.<sup>1</sup> The Enrollment Department provided a current breakdown of the membership by age, as seen below. The membership population is comparatively young, for the region and state.



BMIC sits within the boundaries of Chippewa County, in the North West quadrant. The main road, West Lakeshore Drive, follows the shoreline and extends through much of the community’s lands, while S. Red Pine, W. Spectacle Lake, W. Tower Road, S. Pine Village Road, all lead west to neighborhoods and residential areas. Beyond transportation by car, there are hundreds of miles off-road trails.

Area Residents enjoy four seasons, with temperatures as low as 23 degrees below zero Fahrenheit in January, and as warm as 88 degrees in July. Most months see over 2 inches of precipitation, with over 10 feet of snow each winter.<sup>2</sup>

### Summary Table of Key Health Disparities for the Chippewa County Population

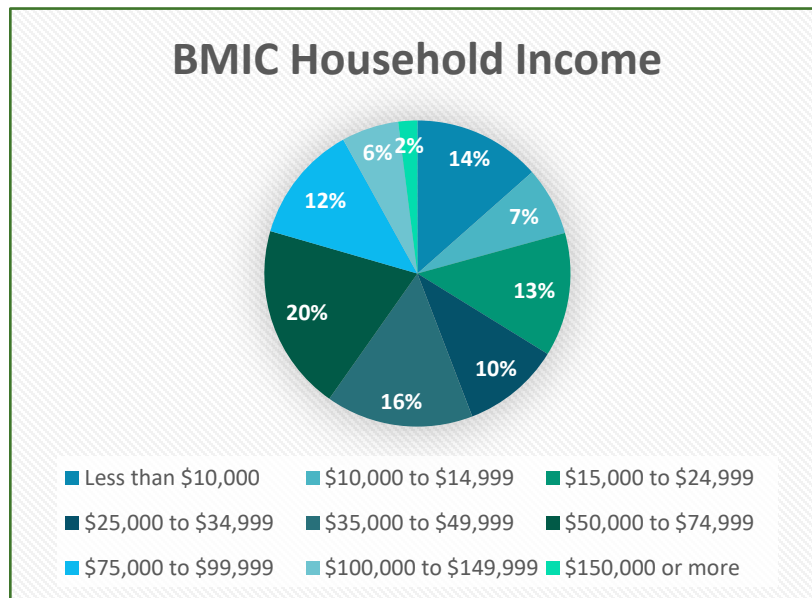
Indicator & Data Source	Chippewa County	State of Michigan
General Health Fair or Poor (2014-2016 BRFSS)	23%	18%
Births to mothers who smoked while pregnant (2016 MDHHS Live Birth Files)	35%	18%
Births Covered by Medicaid (2016 MDHHS live Birth Files)	55%	43%
No leisure time physical activity (2014-2016 BRFSS)	34%	25%
Obesity Prevalence (2014-2016 BRFSS)	38%	31%
Diabetes Prevalence(2014-2016 BRFS)	14%	11%
No Dental Screening in Past Year (2014-2016 BRFS)	36%	31%

<sup>1</sup> 2021 American Community Survey 5-Year Estimates, BMIC Enrollment Department data, 11/8/2023.

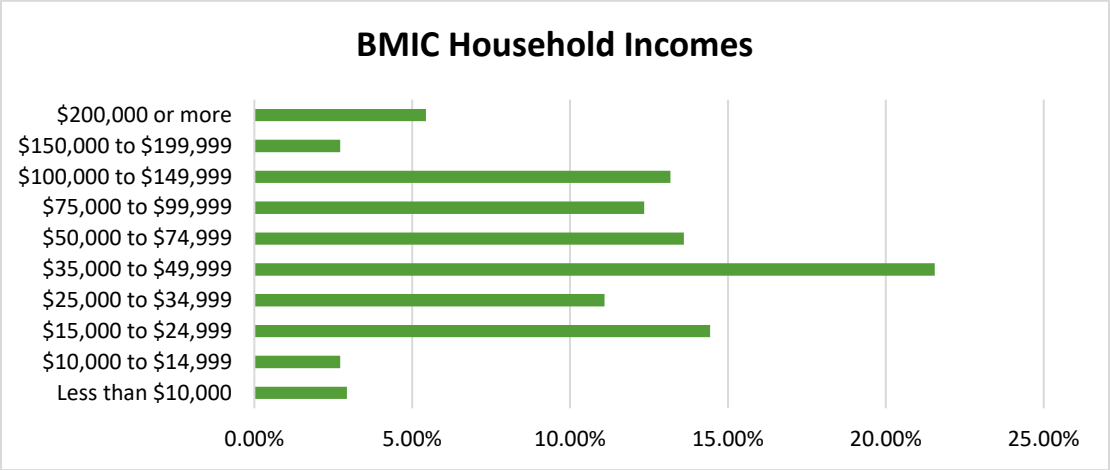
<sup>2</sup> Usclimatedata.com.

As shown in the table below, the population of Chippewa County, which includes BMIC members and the Health Services target populations, suffers from high rates of poor health according to multiple indicators. The Bay Mills Health Center Community Needs Assessment recommends programs to encourage smoking cessation, improved diet, alcohol and drug abuse prevention, and increasing physical activity. Increased recreation opportunities are essential to achieving these goals.

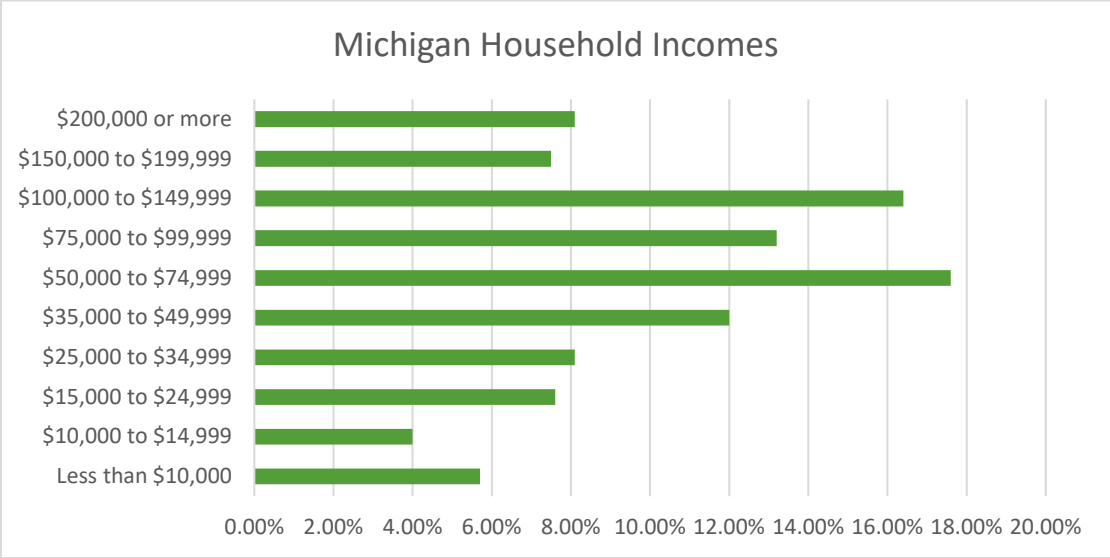
Emergency services are provided through the Bay Mills Police Department, Bay Mills Conservation Department, Bay Mills Tribe Type III Disaster Medical Assistance Team, Type II Stress Management Team, and the Bay Mills Health Center.



The Bay Mills Housing Authority operates 154 rental units including fair market rentals and is in the process of adding 18 more single family units this year: 5 professional housing units, 11 Missing Middle housing units, and 2 fair market housing units. BMIC provides public water and sewer within the Reservation. The Bay Mills History Committee and Bay Mills Ojibwe History Department/THPO protects, manages and preserves the culture, history and traditions for present and future generations. This includes all cultural, historical, and archaeological resources, as well as objects, places, knowledge, traditions, practices and beliefs. The Bay Mills Gaming Commission regulates the gaming establishments owned and operated by the sovereign nation of the Bay Mills Indian Community – Casinos & Resort, Golf Course, Campgrounds. The Tribal Government, Enterprise Operations, & BMIC Business Holdings currently employ 664 people, and the Bay Mills Community College currently has 67 full-time employees and 34 part-time employees.



BMIC has fewer households living on \$10,000 or less than the state average (5.7%), but also has a lower percentage of households making above \$150,000; 8.16% compared to 15.6%. The median household income of \$43,889 is below the state median household income of \$74,755.



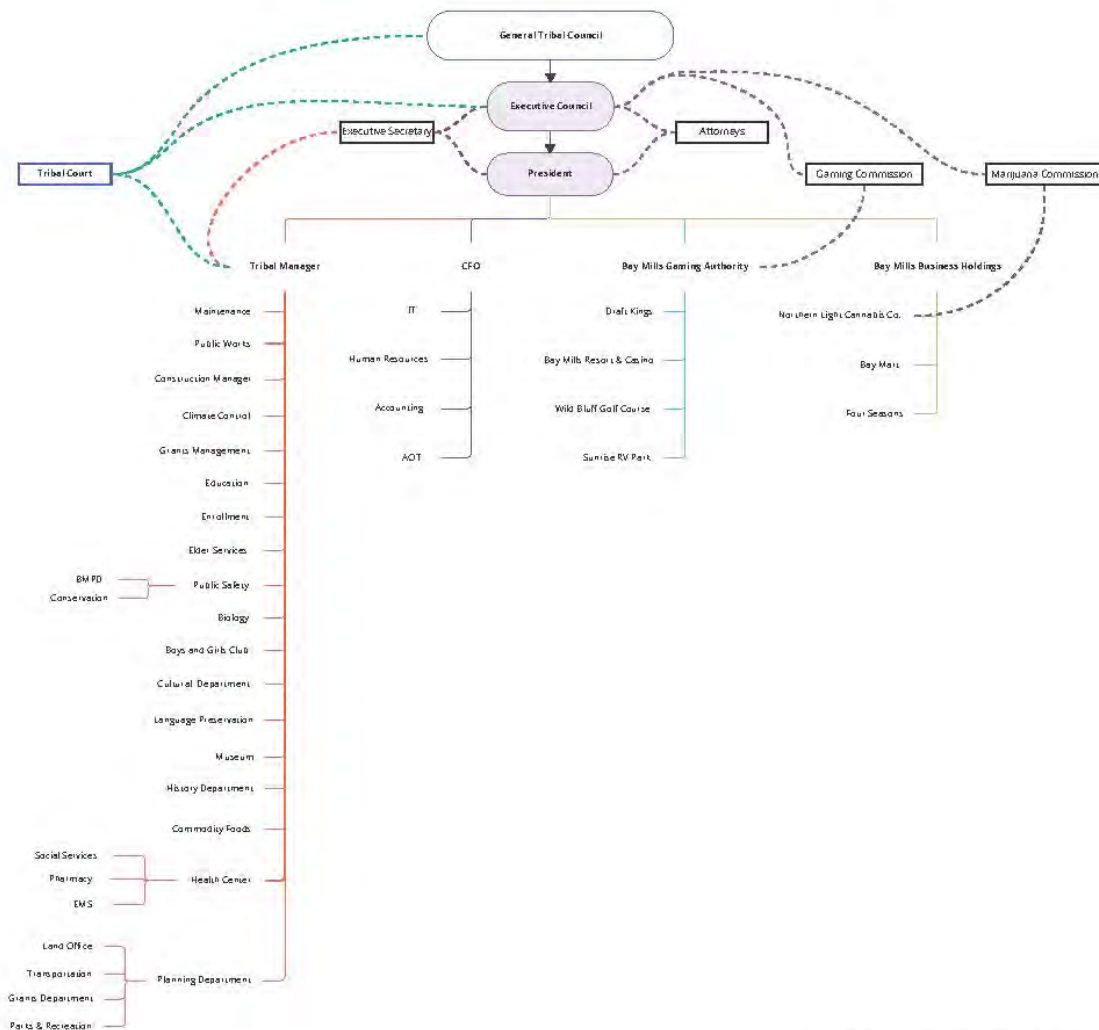
# Bay Mills Indian Community: Location



# ADMINISTRATIVE STRUCTURE

Bay Mills Indian Community’s administrative duties are handled by the Bay Mills Indian Community Executive Council, with many of the recreational resources overseen by the Tribal Manager. This Board consists of five elected members: President, Vice President, Secretary, Treasurer, and Council Person. For the purpose of this plan, the Spirit Stone Trail group, which meets at the Bay Mills Health Center serves as the recreation committee.

## Bay Mills Indian Community




Approved by Executive Council: 2/26/2024

## PARKS AND RECREATION BUDGET & FUNDING

Monies invested in parks and recreation for Bay Mills Indian Community have come from the general fund, fundraising, grant monies, and donations. The Spirit Stone Trail Committee plans to work with the Tribal Manager, President, and Executive Council on future allocations.

BMIC Recreation Year of Funding:



<b>Revenues</b>
3200-000 - Intergovernmental
<b>Total Revenues</b>
<b>Expense</b>
Wages
Fringes
Non Payroll Expense
5600-000 - Maintenance & Repair
5640-000 - Other
6020-000 - Capital Outlay

### RECREATION GRANT HISTORY

Bay Mills Indian Community is working on recreation improvement, and an application for Spectacle Lake and Recreation Amenities for community improvement is under review.

## RELATIONSHIPS WITH OTHER AGENCIES & ENTITIES

Bay Mills Indian Community works in conjunction with the following entities in regard to funding support, providing recreational opportunities, and technical assistance:

- Boys and Girls Club of Bay Mills
- Chippewa County Community Foundation
- Bay Mills Township
- Superior Township
- Michigan Department of Natural Resources
- Chippewa County Off Sportsman Off Road Vehicle Association
- OUT House Consortium
- Chippewa County Road Commission
- Eastern Upper Peninsula Regional Planning & Development Commission
- United States Forest Service
- United States Coast Guard
- U.S. Army Corps of Engineers
- Little Traverse Conservancy
- Bay Mills Community College
- Lake Superior Watershed Conservancy

## RECREATIONAL PROGRAMMING

Elder Fitness, circuit training, strength training, and yoga classes are offered at the Mukwa Health and Fitness Center.

The Boys and Girls Club of Bay Mills provides programming to area youth, ages five to nineteen. In 2024 they served 359 individuals and in the second quarter of 2018 they served an average of 144 daily participants. Welcome to the Boys and Girls Club of Bay Mills – Program activities cover five areas:

1. Character and Leadership Development
2. Education and Career Development
3. Health and Life Skills
4. The Arts/Cultural Development
5. Sports, Fitness, and Recreation

Programs: traditional Anishinaabe teachings and practices, diabetes prevention, substance use/abuse prevention, leadership skill building, career exploration, Power Hour Homework help, Summer Brain Gain learning loss prevention, hiking, swimming and other physical activities, arts & crafts, service learning opportunities, and social emotional wellness programs.

# INVENTORY

The data provided in this section was collected by the Bay Mills Township Recreation Committee and the Eastern Upper Peninsula Regional Planning & Development Commission (EUPRPDC) using inventories created for past iterations of this plan, internet resources including Google, [www.landtrust.org](http://www.landtrust.org), [www.michigandnr.com/parksandtrails/Default.aspx#map-tab](http://www.michigandnr.com/parksandtrails/Default.aspx#map-tab), <https://www.fs.usda.gov/recarea/hiawatha/recreation/>, Conservation And Recreation Lands (CARL), GIS data obtained from Ducks Unlimited, and additional GIS data possessed by EUPRPDC.

## ADA COMPLIANCE RANKING EACH FACILITY:

- 1 = None of the facilities/park area meets accessibility guidelines.
- 2 = Some of the facilities/park area meets accessibility guidelines.
- 3 = Most of the facilities/park area meets accessibility guidelines.
- 4 = The entire facility/park area meets accessibility guidelines.
- 5 = The entire facility/park area was developed/renovated using the principals of universal design.

## PARKS AND RECREATION FACILITIES OWNED BY BAY MILLS INDIAN COMMUNITY

Asset Name	Location	Size	Purpose/Use	ADA Accessibility	Map & Photo #
The Farms/Memorial Park Walking Path & Play Ground	46.416685, -84.604668	10 acres	Large field with playground equipment and paved walking path.	1	11
Gumshoes Campground	46.460803, -84.610306	3 acres	This asset has primitive campsites, a small playground, and bathrooms.	1	6
Tot Lot/Turtle Park	46.4665772, -84.6254908	2 acres	Centered in the residential area and located next to each other: basketball courts, pavilion, outdoor grills, picnic area, playground, and dog park	1	3
Mukwa Fitness Center & Equipment	46.458823, -84.623717	5000 sq. ft.	With paid membership, clients have access to showers, the fitness center floor, cardio and strength training equipment, and can join group exercise class.	4	4

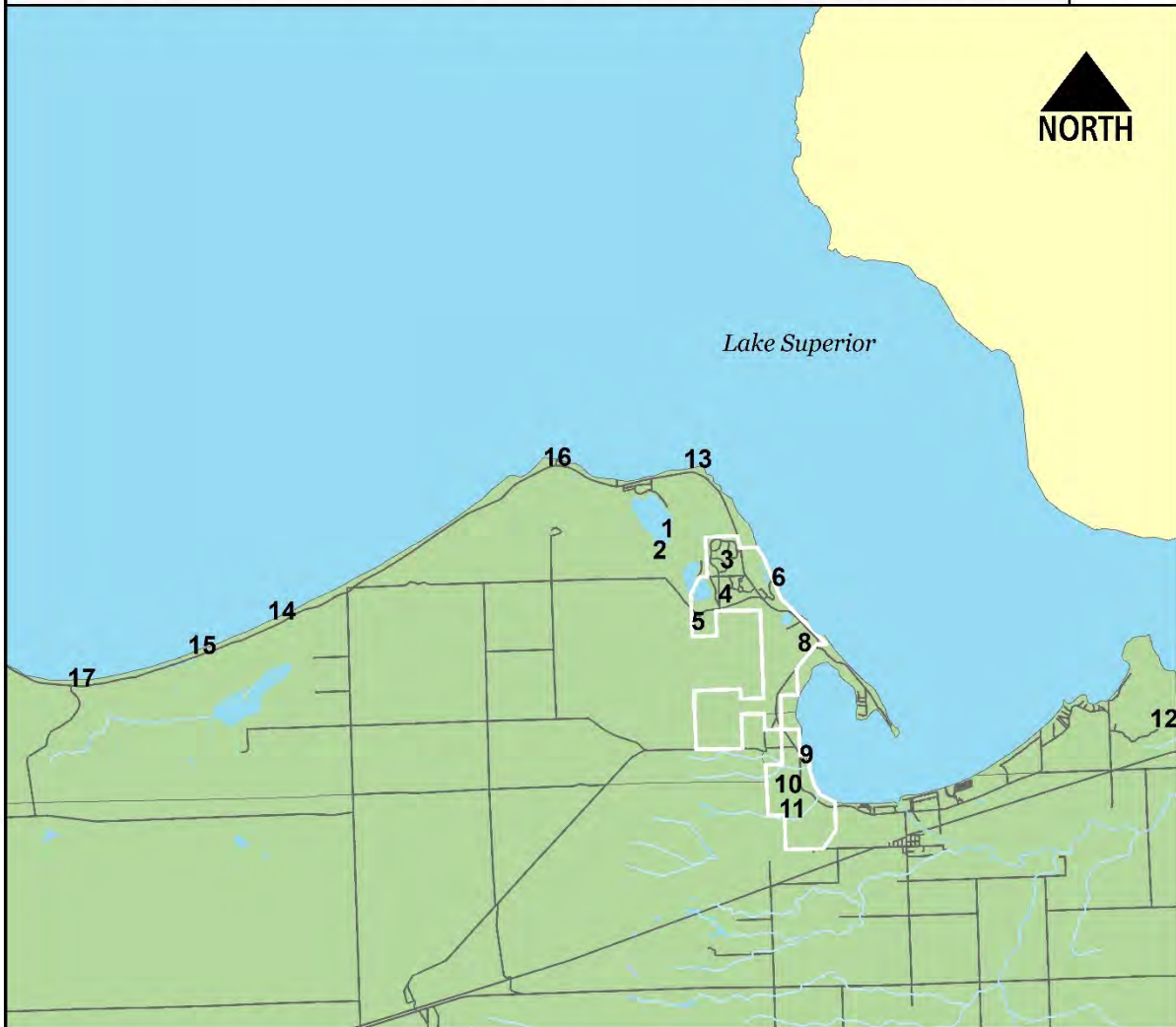
Residential Area Playgrounds	Various	<2 acres each	Several playgrounds are located in central areas in the housing developments.	1	N/A
Bay Mills Riverview Campground	46.422707, -84.604803	4 acres	Approximately 16 campsites with water, electric, dump station access & bath house	1	7
Bay Mills Riverview Ball Diamond and Horseshoes	46.450315, -84.599637	4 acres	Located next to the Riverview Campground, visitors pass the ball fields, dugouts, horseshoe pits, and picnic area on their way to a sandy beach; pavilion and concession stand	2	7
Spectacle Lake Day-Use Area	46.454864, -84.632312	2 acres	This popular fishing spot is surrounded by multi-use trails; 2 kayak docks (1 ADA compliant) picnic area	1	5
Waishkey Center	46.4497770, -84.6015166	18,000 sq. ft.	The Waishkey Center houses Ojibwe Charter School & Gymnasium	4	8
Wild Bluff Golf Course	46.420511, -84.604364	160 acres	This 18-hole golf course offers a driving range, chipping area, large putting green, and lounge. Wild Bluff also hosts events and offers golf instruction.	4	10
Spirit Stone Trail	N/A	9 miles	Non-motorized trail system	4	Pg. 24
BMIC Marina/North Port Kayak Dock	46.42425, -84.60199	1 acre	Marina, kayak dock, boat access	2	Pg. 13

## OTHER PARKS AND RECREATION FACILITIES AROUND BAY MILLS INDIAN COMMUNITY

Asset Name	Location	Purpose/Use	ADA	Map #
Round Island Point Nature Preserve	Cedar Dr. Brimley, MI 49715	A 1.5-mile trail and a viewing platform are accessible at the end of a paved road which bisects the property. Parking is available.	1	12
Monocle Lake National Forest Campground	US Forest Service Rd 3700, Brimley, MI 49715	39 campsites nestled along Monocle Lake, which offers fishing, swimming, and boating. There's a 14.5-mile trail and picnic area with amenities.	3	1
Point Iroquois Lighthouse	12942 W Lakeshore Dr. Brimley, MI 49715	BMIC operates the lighthouse with a management agreement with USFS; provides trails and a boardwalk down to the beach, a dog run, and restrooms; museum and mobile teaching lodge	3	13
Big Pine Picnic Area	US Forest Service Rd 3696, Brimley, MI 49715	Tables, grills and benches welcome family and friends to enjoy a meal and the beauty of the Lake Superior shore. Restrooms are available as well.	3	14
Bay View Forest Campground	19698-19872 W Lakeshore Dr. Brimley, MI 49715	24 campsites with beach access, potable water, and restrooms. Guests can swim or fish on the Lake Superior beaches.	3	15
Township Park	14740 W Lakeshore Dr. Brimley, MI 49715	The park includes a picnic area, playground, basketball court, and water access at the Township Hall.	2	16
Pendills Bay Boat Launch	21846-21904 W Lakeshore Dr. Brimley, MI 49715	The boat launch once provided access and parking to day boaters on Lake Superior, however it has fallen into disrepair.	1	17
Spectacle Lake Overlook/Mission Hill	46.46877590, -84.64030506	This property is owned and managed by the USFS. Lake Superior, the Saint Mary's River, Spectacle Lake, the western shore of Canada, and the intervening dense forest are all visible from the overlook.	1	2
Bay Mills Township Access Road	46.48607, 84.67206	Boat launch	N/A	N/A
Scenic By-way	N/A	Recreation Corridor	N/A	N/A

See the *Bay Mills Indian Community: Recreation Inventory* map on the following page; see maps in Appendix A to reference land cover, land ownership, elevation, and soil types.

# Bay Mills Indian Community: Recreation



## Legend

- Tribal Boundary
- Roads
- Lakes and Waterways
- Other (County, Township, Private)
- 1. Monocle Lake National Forest Campground
- 2. Spectacle Lake Overlook/Mission Hill
- 3. Tot Lot/ Turtle Park
- 4. Mukwa Fitness Center & Equipment
- 5. Spectacle Lake Day-Use Area
- 6. Gumshoes Campground

- 8. Waishkey Center
- 9. Sunrise RV Park & Marina North Port
- 10. Wild Bluff Golf Course
- 11. The Farms/Memorial Park Walking Path & Play Ground
- 12. Round Island Point Nature Preserve
- 13. Point Iroquois Lighthouse
- 14. Big Pine Picnic Area
- 15. Bay View Forest Campground
- 16. Township Park
- 17. Pencil Bay Boat Launch



The information and data provided herewith has been compiled from various sources, and is used by the EUPRPD Commission for its own general purpose. EUPRPD does not warrant or guarantee that this information and data is accurate or current, nor does EUPRPD warrant or guarantee that the information and data is fit for any particular use or purpose other than intended. More specifically, EUPRPD warns that this information and data is not intended to be, and should not be, used to determine individual ownership, lot lines, or lines of accretion with respect to real estate. Any receipt of this information and data should independently verify its accuracy before relying on it for any purpose. EUPRPD and its officers, agents, employees, boards, and commissions shall not be liable for any inaccuracy or omission in this information and data.

## DESCRIPTION OF PLANNING PROCESS & PUBLIC INPUT

### Bay Mills Indian Community Planning Process:

The Bay Mills Executive Council appointed the Spirit Stone Trail Committee to carry out the necessary actions required when putting together a recreation plan. Throughout several meetings, the committee compiled and reviewed plan materials and survey results. The Recreation Committee, in conjunction with the Eastern Upper Peninsula Regional Planning & Development Commission, solicited public input in the following ways:

- Public Input Questionnaire
  - ➔ This questionnaire was made available online December 2023 and closed on January 21, 2024. The survey results are in Appendix C.
- Public Comment Period
  - ➔ The Plan was made available online at [www.eup-planning.org](http://www.eup-planning.org) and hard copies were also available for review at the Bay Mills Indian Community Administrative Office on March 2024, open for 30 Day Comment.
- Public Hearing
  - ➔ The Public Hearing was used to give members of the public an opportunity to speak and express their thoughts on the final draft of the plan. It was held on 4.17.2024

To see the full questionnaire and public input results, including public notices placed in the local papers, please refer to Appendixes C and E.

## GOALS & OBJECTIVES

The purpose of this 5-year plan is to expand the recreational opportunities for residents and visitors. To make this a reality, this plan will work to achieve 4 main goals. Each goal will have objectives to guide progress through various initiatives and projects. The next section, Action Program, will delineate when, where, and how certain objectives will be met by Bay Mills Indian Community.

The rationale for these goals and objectives are rooted in the insights gathered from the Recreation Questionnaire and other discussions with community members.

### Goal 1: Ensure that existing and new facilities and assets are regularly reviewed and maintained.

Rationale: The Bay Mills Indian Community Recreation Plan Questionnaire revealed more dissatisfaction with maintenance of existing facilities than with the number of opportunities available.

- 1.1 Develop a maintenance management system, site plans, and goals for each asset, organized by the appropriate department or committee to estimate and plan for life cycle maintenance and replacement costs.
- 1.2 Continue playground council and Biology Department's adopt-a-beach program.
- 1.3 Provide adequate funding to operate and maintain existing and new recreational sites. New projects must have a sustainability plan.
- 1.4 Design and develop facilities that reduce overall facility maintenance and operation requirements and costs.
- 1.5 Where appropriate, use low maintenance materials, settings or other value engineering considerations that reduce care and security requirements, and retain natural conditions and experiences.
- 1.6 Ensure the newly paved section of the nonmotorized Spirit Stone Trail is maintained, particularly during the winter months.

### Goal 2: Utilize the resources and programming of the Boys and Girls Club of Bay Mills and Mukwa Fitness Center to their full capacity and support their continued development

Rationale: The Boys and Girls Club and Mukwa Fitness Center currently has underutilized equipment, including snowshoes, cross-country skis, and canoes.

Objectives:

- 2.1: Develop winter-use trails close enough to the Boys and Girls Club and Mukwa Fitness Center to enable regular use.
- 2.2: Dedication of maintenance support to ensure availability of trails through clean-up and grooming.
- 2.3: Increase access to transportation to increase the number and variety of hiking excursions.
- 2.4: Develop regular access to a vehicle to pull the Club's canoe trailer to increase canoe use.

### Goal 3: Support trails development throughout the area.

Rationale: BMIC is located at the center of several major trail systems, and opportunities for more trail development abound.

Objectives:

- 3.1 Support water trail development and increase boating access to Lake Superior.
- 3.2 Continue to meet and lead the development of the Spirit Stone Trail.
- 3.3 Continue to support the maintenance of existing snowmobile and ORV routes, including by adding signage at the casino.
- 3.4 Develop a nonmotorized connector trail from the top of Mission Hill to Plantation Road and to the market pavilion.
- 3.5 Continue working with the USFS and Michigan DNR.

Goal 4: Explore ways to use regional recreational assets.

Rationale: The region has many resources in place which are underutilized. This would increase the range of offerings and strengthen relationship with surrounding communities.

Objectives:

- 4.1 Coordinate to provide transportation to community members to the LSSU facilities and/or the Rudyard Pool.
- 4.2 Encourage local entrepreneurs who want to expand recreation opportunities.

Goal 5: Support environmentally friendly, low-impact recreation that preserves the ecological function of the surrounding land and water.

Rationale: Enjoyable outdoor recreation and healthy populations depend on a healthy natural environment. To increase recreational access without also proactively taking steps to preserve the environment would be counterproductive.

Objectives:

- 5.1 Expand volunteer efforts in trash cleanup of beaches, streams, wetlands, forests, and campgrounds.
- 5.2 Mark trails and parking areas to decrease erosion and soil compaction.
- 5.3 Post signage that encourages the use of clean equipment and helps prevent the spread of invasive species.
- 5.4 Expand trash receptacles along trails to reduce litter.
- 5.5 Support recreation development that fosters coastal resiliency.
- 5.6 Support planting and maintenance of native vegetation along trails to reduce erosion and protect water quality.
- 5.7 Address erosion and sand dune protection at Riverview Campground.

## ACTION PROGRAM

The action plan for this five-year plan will be dictated by the monies available through grants, fundraising, donations, and general tribal funds. These projects can be realized through the cooperation, assistance, and expertise of county, state and federal governments. This recreation plan may be amended at any time during its five years to change priority or to add or change goals and objectives with public opinion and input. **All development projects will be held to universal compliance and American Disability Act standards.**

### FUNDING SOURCES:

- Tribal funds
- Local funds (local service organizations and businesses; donations and fundraising)
- MDNR: Land & Water Conservation Fund (LWCF)—50 percent match
- MDEQ: Coastal Zone Management (CZM)—50 percent match
- MDOT: Transportation Alternatives Program

### 2024

Recreation Site/Administrator	Project	Project Cost	Funding Sources
Bay Mills Indian Community, Tribal Administration	Shoreline Preservation and Development, Phase I	\$75,000	CZM
Admin/USFS	SST – Lighthouse Construction	\$129,000	AIANTA
Admin	Riverview Park	\$2.5 M	BIA, FRF, General Fund
Spectacle Lake Upgrades	ADA Access to docks, additional Road upgrades	\$20,000	BIA, GLRI, Earth Care
Memorial Park	Signage	\$14,000	GLITC

2025

Recreation Site/Administrator	Project	Project Cost	Funding Sources
BMIC	Marina Upgrades	\$8 M	BMGA, TBD
BMIC	Parks and Recreation Signage	\$100,000	BIA, GF

2026

Recreation Site/Administrator	Project	Project Cost	Funding Sources
BMIC	Chippewa Landing	\$9 M	USDA, EDA, MEDC, TBD

2027

Recreation Site/Administrator	Project	Project Cost	Funding Sources
Bay Mills Township/USFS	Lake Superior Water Access	\$1,500,000	Boating Infrastructure, EPA

2028

Recreation Site/Administrator	Project	Project Cost	Funding Sources
BMIC/USFS	Monocle/Plantation Hill Trail	Not known at this time	USFS, BIA, other

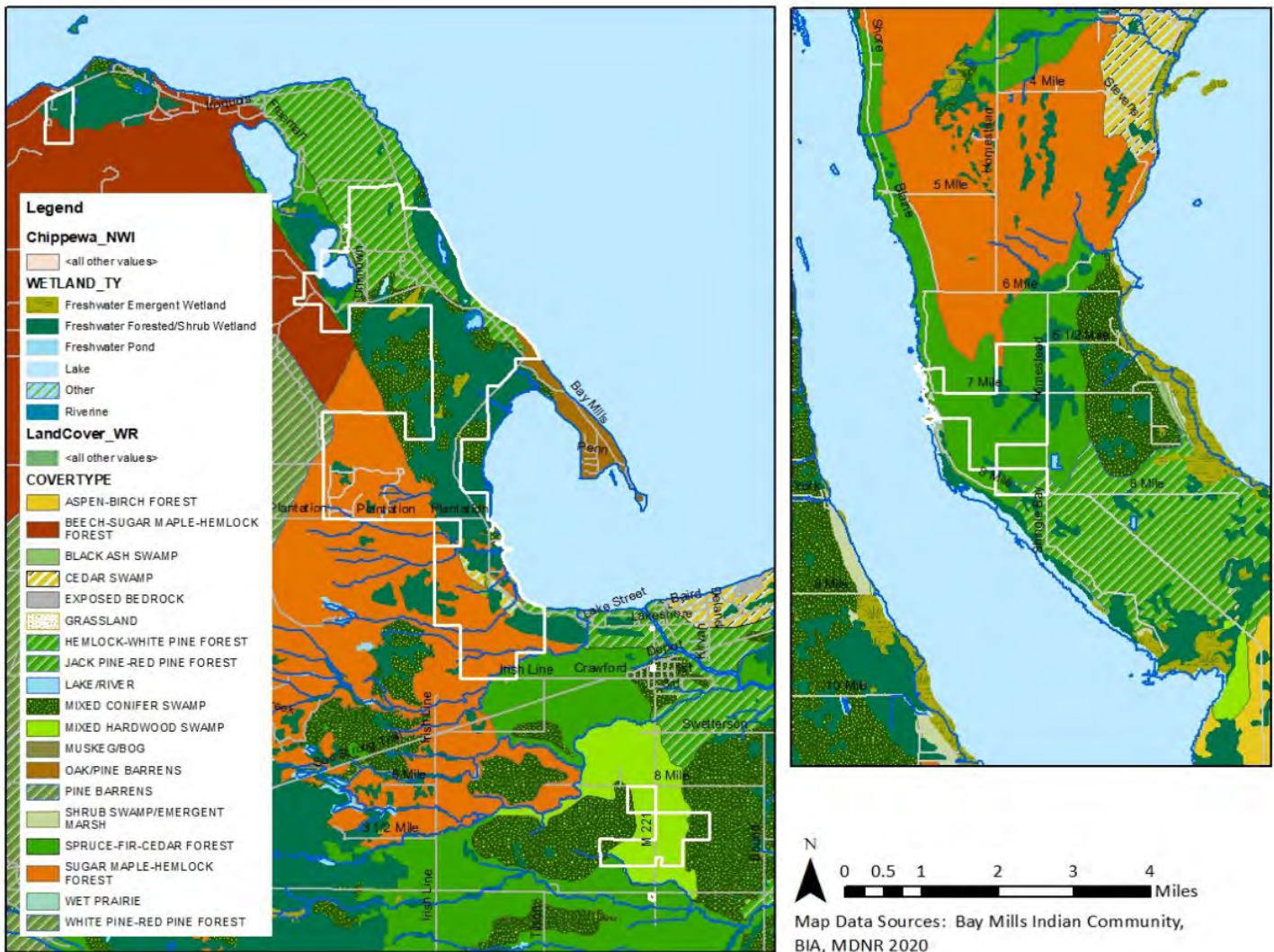
# APPENDICES

## APPENDIX A: ADDITIONAL MAPS

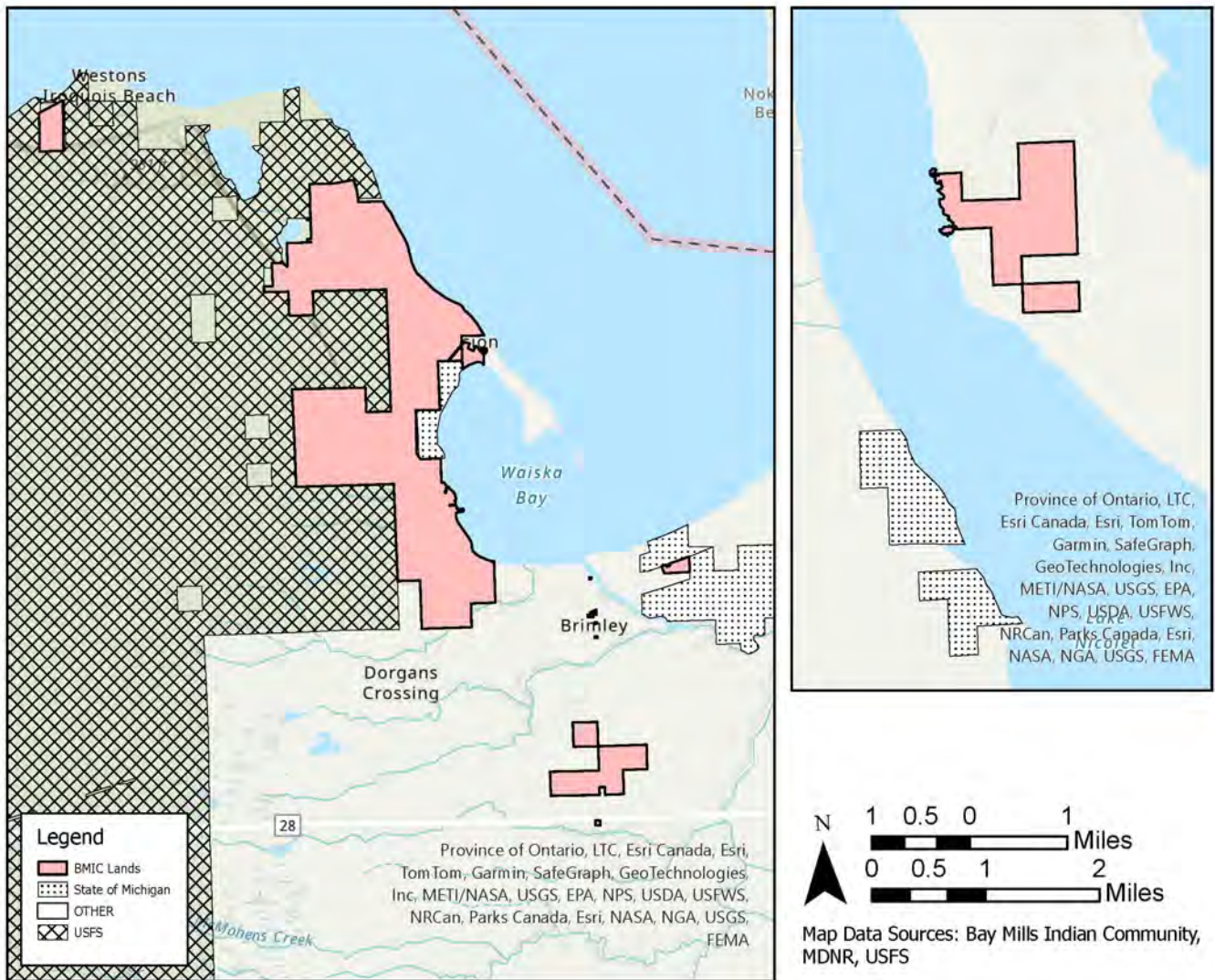
The maps on the following pages were produced by the Bay Mills Indian Community Biological Services and Planning Department, and EUPRPDC.

- Bay Mills Indian Community: Land Cover
- Bay Mills Indian Community: Land Ownership
- Bay Mills Indian Community: Elevation
- Bay Mills Indian Community: Soils
- Brimley/Bay Mills Indian Community Art & History Walking Tour
- Bay Mills Indian Community Spirit Stone Trail Map

# BAY MILLS INDIAN COMMUNITY: LAND COVER

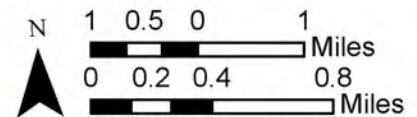
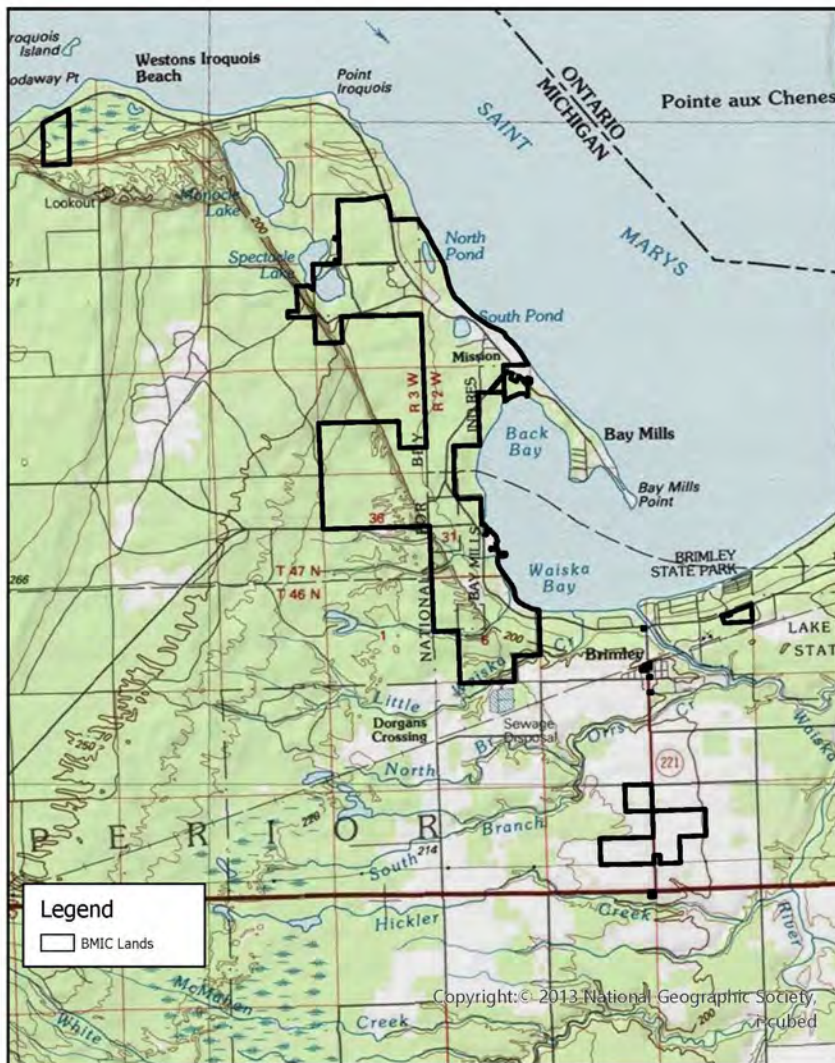


# BAY MILLS INDIAN COMMUNITY: LAND OWNERSHIP





# BAY MILLS INDIAN COMMUNITY: ELEVATION



Map Data Sources: Bay Mills Indian Community, MDNR, USFS

# Brimley/Bay Mills Indian Community Art & History Walking Tour



## Places of Interest

- 1- Wheels of History Museum
- 2- Farmers Market Pavilion Mural
- 3- Spirit Stone Trail Mural
- 4- Ojibwe Charter School Mural
- 5- Methodist Mission Church
- 6- Vet's Memorial
- 7- Old Indian Burial Ground
- 8- Spectacle Lake Overview & Mission Hill Cemetery
- 9- Point Iroquois Lighthouse Museum

## Legend

- Spirit Stone Trail
- BMIC Lands
- Art Locations
- History Locations



# Bay Mills Indian Community Spirit Stone Trail Map



## APPENDIX B: PHOTOGRAPHS

### 1. Monocle Lake National Forest Campground



### 2. Spectacle Lake Overlook/Mission Hill



### 3. Boys & Girls Club



4. Mukwa Fitness Center & Equipment



6. Gumshoes Campground



5. Spectacle Lake Day-Use Area



7. Bay Mills Riverview Park – Campground





8. Waishkey Center



10. Wild Bluff Golf Course



9. Bay Mills Resort & Casino Amenities



11. Whitefish Bay Scenic Byway



12. Memorial Park



13. Point Iroquois Lighthouse



14. Towering Pine Picnic Area



15. Little Circle Playground



16. North Pond Trail



17. Armella B. Parker Elder Center



18. Bay Mills Ojibwe History Department



## RECREATION INVENTORY

### INVENTORY PROCEDURES

The methods used by EUPRP&DC staff to compile this recreational inventory included verification and compilation of information from the previous recreation plan. Site visits were made and included verification and evaluation of ADA accessibility.

In addition, information was researched via internet resources including Google, Land Conservancies, MDNR Parks and Trails, MDNR Boat Launch websites, Conservation and Recreation Lands (CARL), and additional Geographic Information Systems data possessed by EUPRP&DC.

The assets inventoried below are all located in BMIC and serve residents in addition to thousands of visitors every year.

### ADA COMPLIANCE RANKING

#### THE FOLLOWING CRITERIA WERE USED FOR ADA COMPLIANCE RANKING EACH FACILITY:

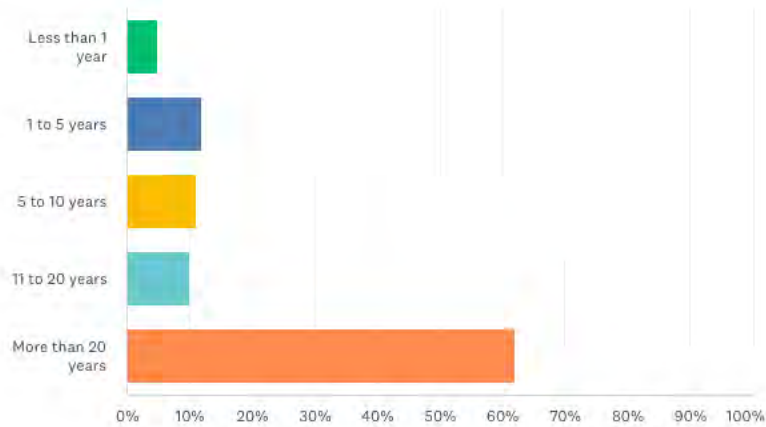
- 1 = None of the facilities/park area meets accessibility guidelines.
- 2 = Some of the facilities/park area meets accessibility guidelines.
- 3 = Most of the facilities/park area meets accessibility guidelines.
- 4 = The entire facility/park area meets accessibility guidelines.
- 5 = The entire facility/park area was developed/renovated using the principals of universal design.

## APPENDIX C: QUESTIONNAIRE & ANALYSIS – JANUARY 2023

### Q1:

How long have you been a Bay Mills area community member (living, working, or recreating in the community)?

Answered: 100 Skipped: 0

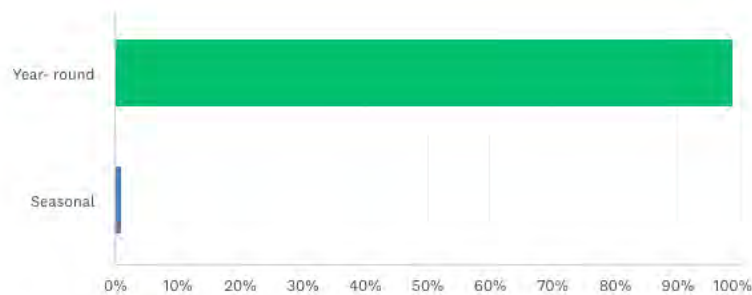


32

### Q2:

Which kind of community member are you?

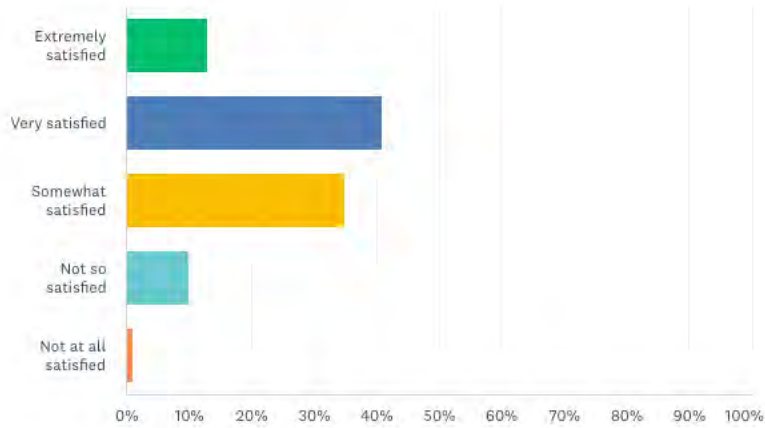
Answered: 100 Skipped: 0



**Q3:**

How satisfied are you with the present number of public parks and recreation facilities available in Bay Mills?

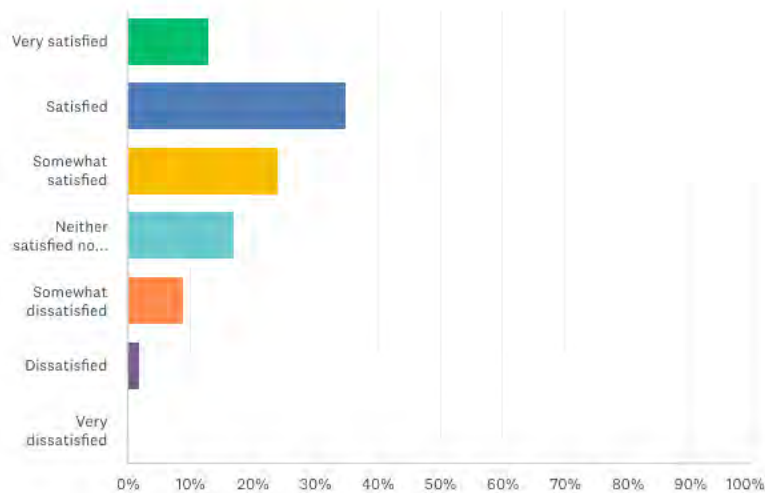
Answered: 100 Skipped: 0



**Q4:**

How Satisfied are you with the maintenance of public parks and recreation facilities available in Bay Mills?

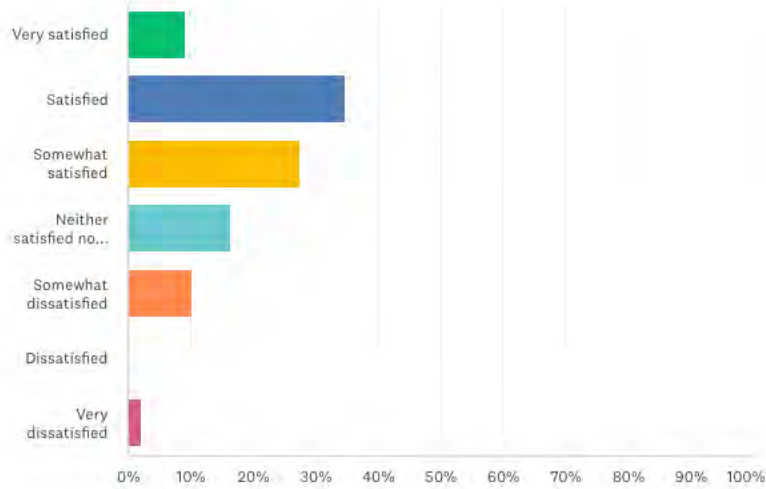
Answered: 100 Skipped: 0



**Q5:**

How satisfied are you with the amount of land that i set aside for recreation purposes in Bay Mills?

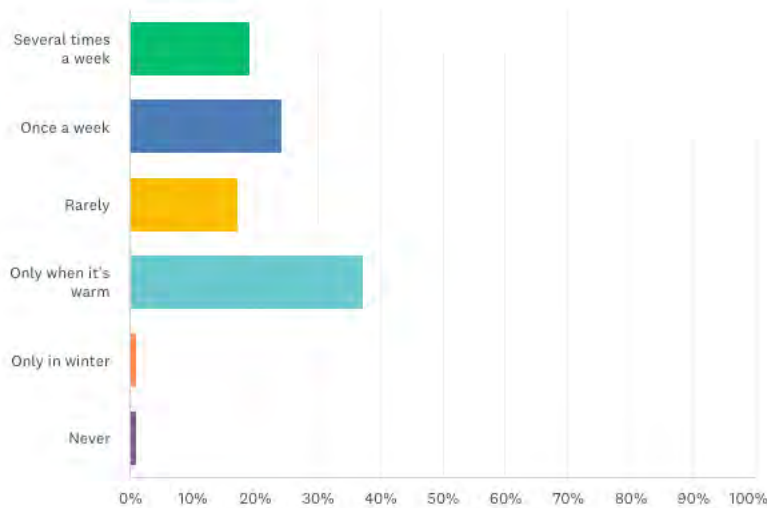
Answered: 98 Skipped: 2



**Q6:**

Approximately how often during the past year did you, or members of your household use or visit any public park or recreation facility located within Bay Mills Indian Community?

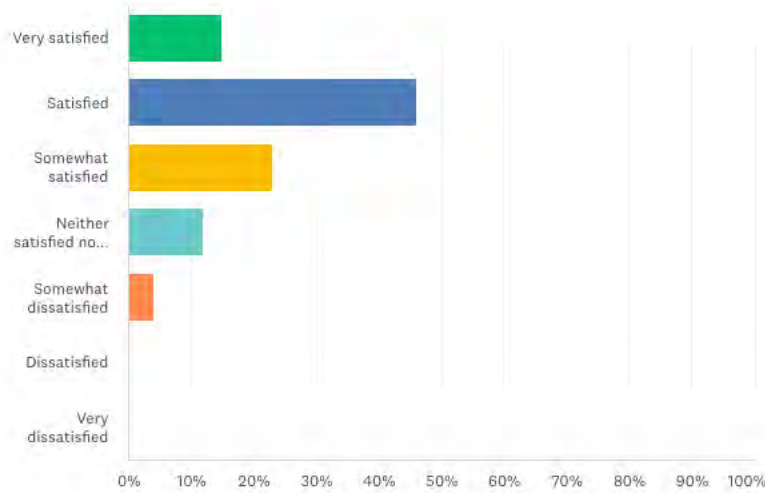
Answered: 99 Skipped: 1



**Q7:**

Please rate your impression of the facilities that you use most frequently.

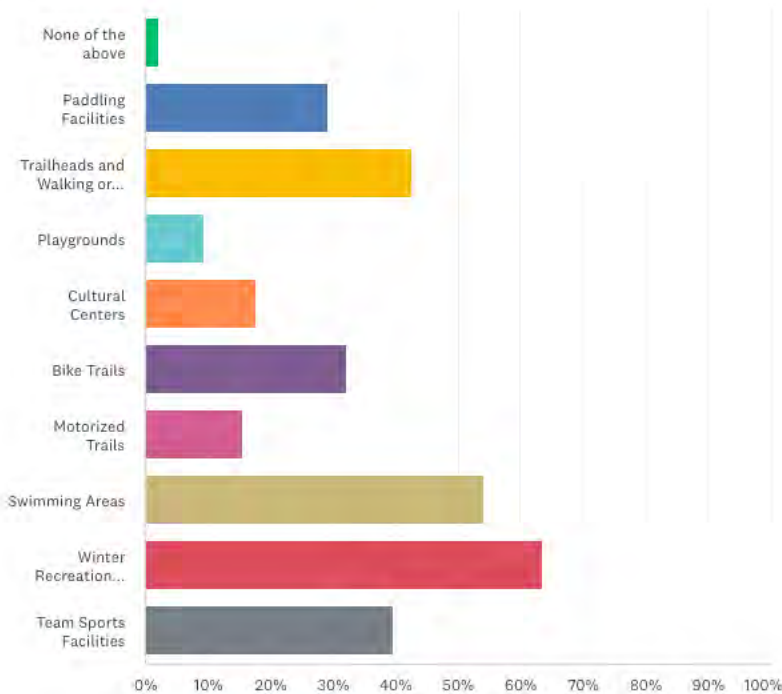
Answered: 100 Skipped: 0



**Q8:**

What additional recreational facilities does your community need? (check all that apply)

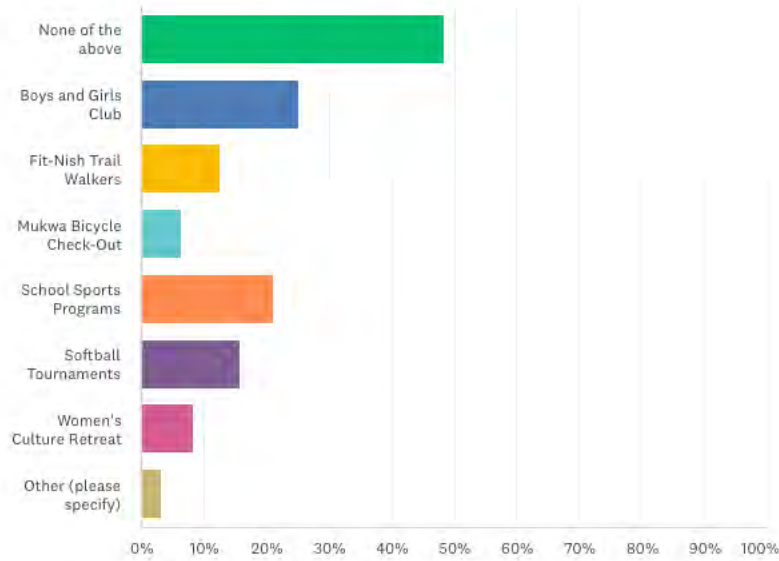
Answered: 96 Skipped: 4



**Q9:**

Which of your municipality's recreation programs do you use? (check all that apply)

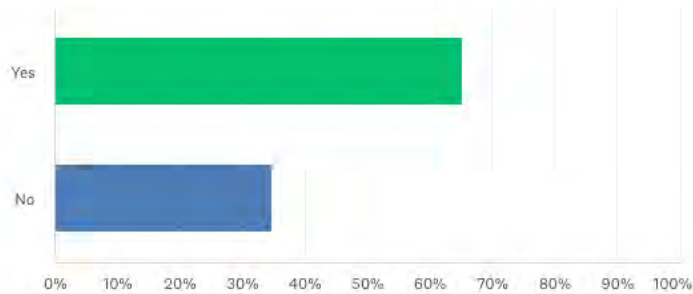
Answered: 95 Skipped: 5



**Q10:**

Would you be willing to pay a nominal fee for entrance to improved parks and recreational facilities?

Answered: 98 Skipped: 2



## APPENDIX D: PROJECT RESOURCES (SITE PLANS, ETC.)

As the plan is carried out, this is where site plans, resolutions of support, funding commitments, and the like should be placed.

Name of Document:

Photo of Document:

## APPENDIX E: PUBLIC NOTICES & ADOPTION MEETING MATERIALS

### RECREATION SURVEY:

The Bay Mills Indian Community Recreation Survey was promoted in the Bay Mills News and shared on local popular social media pages via this link: <https://www.surveymonkey.com/r/BMICRec>

Survey Open: January 05,2024 – February 20,2024

30-Day Review Period

February 24,204 - March 27,2024

Public Meeting Spirt Stone Trail after review period for approval:

Topic: Spirt Stone Trail

Time: Apr 17, 2024 10:00 AM Eastern Time (US and Canada)

Join Zoom Meeting

<https://us06web.zoom.us/j/89255803751?pwd=4bTfVuAWxEji5gW0sygBGadatRAKcx.1>

Meeting ID: 892 5580 3751

Passcode: Trail

COPY OF ADOPTION – APRIL 17,2024 - SST

SST committee approved this document with these adjustments from public input and recommends the document be placed on the Bay Mills Indian Community General Council agenda April 22, 2024

Connie Watson, Program Director

Brianna Gunka, Planning Manager

Justin Carrick, Transportation Planner

Jeffery Graham, Land Office Coordinator

Gail Glezen, Housing Director, Tribal Council member

Kayla Perron, Bay Mills Ojibwa History

Karol Perron-Healy, Mukwa Fitness Center

Wanda Perron, Tribal Elder

Jenna Somes, Director of Operations Boys and Girls Club

Mary Swendsen, Bay Mills Township Clerk

Rachel Lyons, Tribal Manager

Carry Bennet, Native American Nutrition Education EUPISD

Copy of Adoption

Minutes from Executive Council Meeting - APRIL 22,2024

Copy of Adoption Meeting Minutes – April 22, ,2024

LETTER OF RECREATION PLAN UPDATE - ADOPTION

Copy of Letter to Regional Planning Agency

APPENDIX F: POST-COMPLETION SELF-CERTIFICATION REPORTS